Fecal Coliform Bacteria TMDLs for the Wild Rice River in Cass and Richland Counties, North Dakota

Final: September 2009

Prepared for:
US EPA Region 8
1595 Wynkoop Street
Denver, CO 80202-1129

Prepared by:
Michael J. Hargiss
Environmental Scientist
North Dakota Department of Health
Division of Water Quality
Gold Seal Center, 4th Floor
918 East Divide Avenue
Bismarck, ND 58501-1947

North Dakota Department of Health
Division of Water Quality

Fecal Coliform Bacteria TMDLs for the Wild Rice River in Cass and Richland Counties, North Dakota

John Hoeven, Governor
Terry Dwelle, M.D., State Health Officer

North Dakota Department of Health
Division of Water Quality
Gold Seal Center, 4th Floor
918 East Divide Avenue
Bismarck, ND 58501-1947

701.328.5210

1.0 INTRODUCTION AND DESCRIPTION OF THE WATERSHED 1
1.1 Clean Water Act Section 303 (d) Listing Information 2
1.2 Topography 3
1.3 Land Use 4
1.4 Climate and Precipitation 5
1.5 Available Data 7
1.5.1 Fecal Coliform Bacteria Data 7
1.5.2 Hydraulic Discharge 7

2.0 WATER QUALITY STANDARDS 8
2.1 Narrative Water Quality Standards 9
2.2 Numeric Water Quality Standards 9

3.0 TMDL TARGETS 10
3.1 Wild Rice River Target Reductions in Fecal Coliform Concentrations 10

4.0 SIGNIFICANT SOURCES 10
4.1 Point Source Pollution Sources 10
4.2 Non-point Source Pollution Sources 10

5.0 TECHNICAL ANALYSIS 11
5.1 Mean Daily Stream Flow 11
5.2 Flow Duration Curve Analysis 11
5.3 Load Duration Curve Analysis 13
5.4 Loading Sources 15

6.0 MARGIN OF SAFETY AND SEASONALITY 16
6.1 Margin of Safety 16
6.2 Seasonality 16

7.0 TMDL 16

8.0 ALLOCATION 18
8.1 Livestock Management Recommendations 18
8.2 Other Recommendations 20

9.0 PUBLIC PARTICIPATION 21

10.0 MONITORING 22

11.0 TMDL IMPLEMENTATION STRATEGY 22

12.0 REFERENCES 23

List of Figures

1. Wild Rice River Watershed in North Dakota 1
2. Wild Rice River TMDL Listed Segments 3
3. Level IV Ecoregions in the Lower Wild Rice River Watershed 4
4. Land Use in the Lower Wild Rice River Watershed 5
5. Annual Total Precipitation at Wahpeton, North Dakota from 2002-2008. North Dakota Agricultural Weather Network (NDAWN) 6
6. Annual Average Air Temperature at Wahpeton, North Dakota from 2002-2008. North Dakota Agricultural Weather Network (NDAWN) 6
7. Fecal Coliform Bateria Sampling Sites and USGS Gage Station (05053000) on the TMDL Listed Segments of the Wild Rice River 8
8. Flow Duration Curve for Wild Rice River Monitoring Station 380031; Collocated with USGS Station 05053000 near Abercrombie, North Dakota 12
9. Load Duration Curve for Wild Rice River Monitoring Station 380031; Collocated with USGS Station 05053000 near Abercrombie, North Dakota 14
10. Load Duration Curve for Wild Rice River Monitoring Station 385233 (near Horace, North Dakota) 14

List of Tables

1. General Characteristics of the Wild Rice River and its Watershed 1
2. Wild Rice River Section 303(d) Listing Information for Assessment Unit ND-09020105-003-S 00 2
3. Wild Rice River Section 303(d) Listing Information for Assessment Unit ND-09020105- 001-S 00 2
4. Summary of Fecal Coliform Data for Sites 385233 and 380031 7
5. North Dakota Fecal Coliform Bacteria Standards for Class II Streams 9
6. Nonpoint Sources of Pollution and Their Potential to Pollute at a Given Flow Regime 15
7. TMDL Summary for the Lower Wild Rice River 17
8. Fecal Coliform Bacteria TMDL (10^7 CFUs/day) for Wild Rice River Waterbody ND-09020105-001 as Represented by site 385233 17
9. Fecal Coliform Bacteria TMDL (10^7 CFUs/day) for Wild Rice River Waterbody ND-09020105-003 as Represented by site 380031 17
10. Management Practices and Flow Regimes Affected by Implementation of BMPs 18
11. Bacterial Water Quality Response to Four Grazing Strategies 20
12. Relative Gross Effectiveness of Confined Livestock Control Measures 20

Appendices

A. Fecal Coliform Bacteria Data Collected for Sites 385233 (2005) and 380031 (2005-2007)

B. Flow Duration Curves for Sites 385233 and 380031

C. Load Duration Curves, Estimated Loads, TMDL Targets, and Percentage of Reduction Required for Sites 385233 and 380031

D. US EPA Region 8 Public Notice Review and Comments

E. NDDoH's Response to Comments Received from US EPA Region 8

1.0 INTRODUCTION AND DESCRIPTION OF THE WATERSHED

The Wild Rice River watershed is a 1.43 million acre watershed located in Dickey, Sargent, Ransom, Richland, and Cass Counties in southeastern North Dakota and Marshall and Roberts Counties in northeastern South Dakota (Figure 1). For the purposes of this TMDL, the impaired watershed segments are located in Richland and Cass Counties and comprise approximately 121,584.29 acres. The Richland and Cass County reach of the Wild Rice River lies within the Lake Agassiz Plain Ecoregion (48).

Table 1. General Characteristics of the Wild Rice River and its Watershed.

Legal Name	Wild Rice River
Stream Classification	Class II
Major Drainage Basin	Red River
8-Digit Hydrologic Unit	09020105
Counties	Dickey, Sargent, Ransom, Richland, and Cass County
Ecoregions	Lake Agassiz Plain (Level III), Glacial Lake Agassiz Basin (Level IV)
Watershed Area (acres)	1.43 million

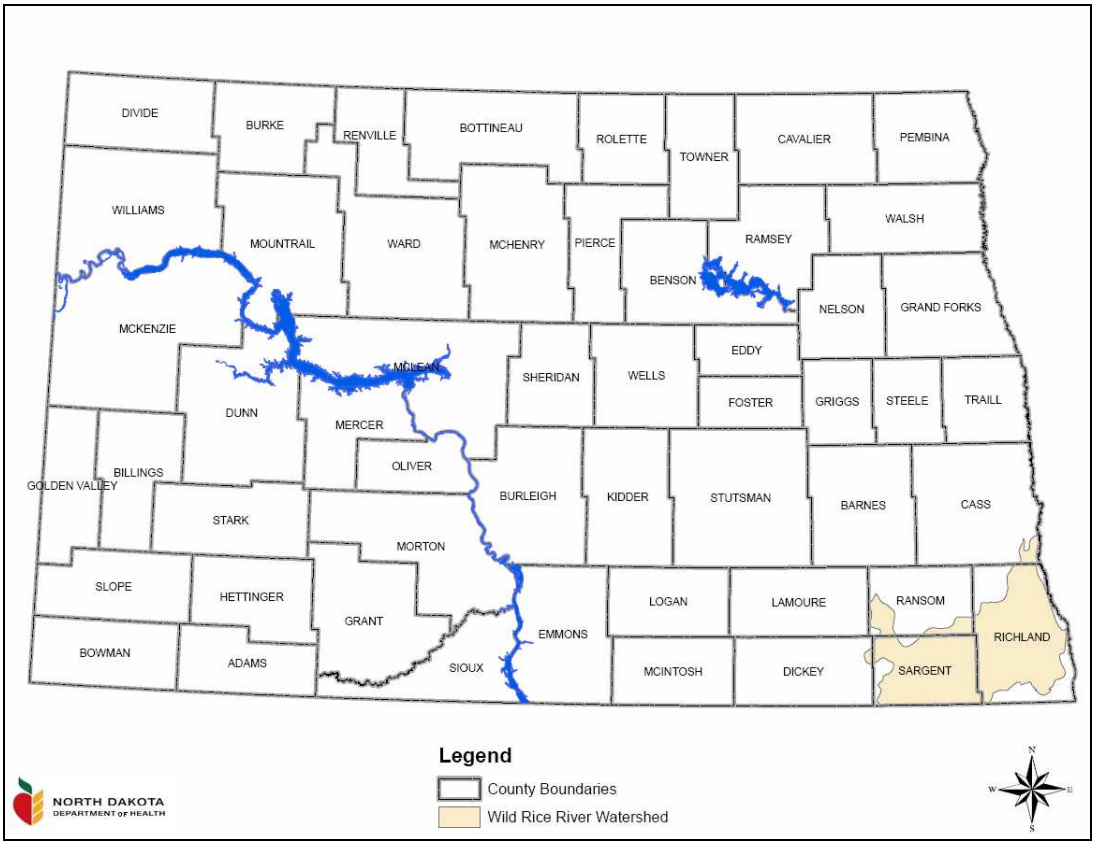

Figure 1. Wild Rice River Watershed in North Dakota.

1.1 Clean Water Act Section 303(d) Listing Information

Based on the 2008 Section 303 (d) List of Impaired Waters Needing TMDLs (NDDoH, 2008), the North Dakota Department of Health has identified a 47.5 mile segment (ND-09020105-003-S_00) of the Wild Rice River from its confluence with a tributary about 3.6 miles northeast of Great Bend, ND downstream to its confluence with the Colfax watershed and a 38.6 mile segment (ND-09020105-001_S-00) of the Wild Rice River from its confluence with the Colfax watershed downstream to its confluence with the Red River as fully supporting, but threatened for recreational uses due to fecal coliform bacteria (Tables 2 and 3).

Table 2. Wild Rice River Section 303(d) Listing Information for Assessment Unit ND-09020105-003-S_00 (NDDoH, 2008).

Assessment Unit ID	ND-09020105-003-S_00
Waterbody Description	Wild Rice River from its confluence with a tributary about 3.6 miles northeast of Great Bend, ND downstream to its confluence with the Colfax watershed.
Size	47.5 miles
Designated Use	Recreation
Use Support	Fully Supporting, but Threatened
Impairment	Fecal Coliform Bacteria
TMDL Priority	Low

Table 3. Wild Rice River Section 303(d) Listing Information for Assessment Unit ND-09020105-001-S_00 (NDDoH, 2008).

Assessment Unit ID	ND-09020105-001-S_00
Waterbody Description	Wild Rice River from its confluence with the Colfax watershed, downstream to its confluence with the Red River.
Size	38.6 miles
Designated Use	Recreation
Use Support	Fully Supporting, but Threatened
Impairment	Fecal Coliform Bacteria
TMDL Priority	Low

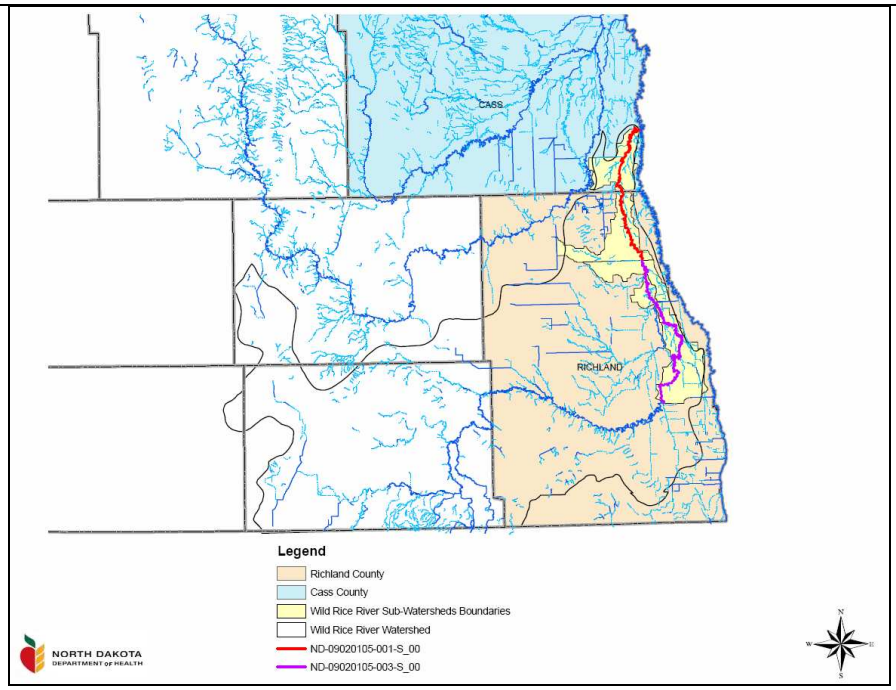

Figure 2. Wild Rice River TMDL Listed Segments.

1.2 Topography

Approximately ninety (90) percent of the associated sub-watersheds for the Section 303(d) listed segments highlighted in this TMDL are within the Glacial Lake Agassiz Basin level IV ecoregion (48a) with the remaining ten (10) percent located in the Sand Deltas and Beach Ridges leve IV ecoregion (48b) (Figure 3). The Lake Agassiz Plain (48a) is comprised of thick beds of glacial drift overlain by lacustrine silt and clay deposits from glacial Lake Agassiz. The topography of this ecoregion is extremely flat, with sparse lakes and pothole wetlands. Tallgrass prairie was the dominant habitat prior to European settlement and has now been replaced with intensive agriculture. Agricultural production in the southern region consists of corn, soybeans, wheat, and sugar beets. The Sand Deltas and Beach Ridges (48b) ecoregion disrupts the flat topography of the Red River Valley. The beach ridges are parallel lines of sand and gravel that were formed by wave action of the contrasting shoreline levels of Lake Agassiz. The deltas consist of lenses of fine coarse sand and are blown into dunes (USGS, 2006).

The dominant soil associations in the Wild Rice River sub-watersheds are the Fargo, Fargo-Hegne, Fargo-Ryan, and Galchutt-Fargo-Aberdeen. The Fargo association consists of mostly to nearly level topography, except for steeper elevations along streams and drainageways, with poorly drained, fine textured soils formed in clayey lacustrine sediments. The Fargo-Hegne association is made up of mostly to nearly level topography and is slightly steeper along streams and drainages, with poorly drained, fine textured soils formed in clayey lacustrine sediments, with some shallow over lime. The Fargo-Ryan association has similar characteristics of the previous associations, the soils in this association are characterized by poorly drained, fine textured and moderately fine textured which were formed in clayey lacustrine sediments with some very shallow overlying a sodic claypan subsoil. The Galchutt-Fargo-Aberdeen association again is similar in topographical characteristics as the aforementioned associations, the soils of this association consist of somewhat poorly drained and poorly drained, with medium to

moderately fine textured soils formed in silty and clayey lacustrine sediment, some soils are shallow over a sodic claypan subsoil (NRCS, 1975).

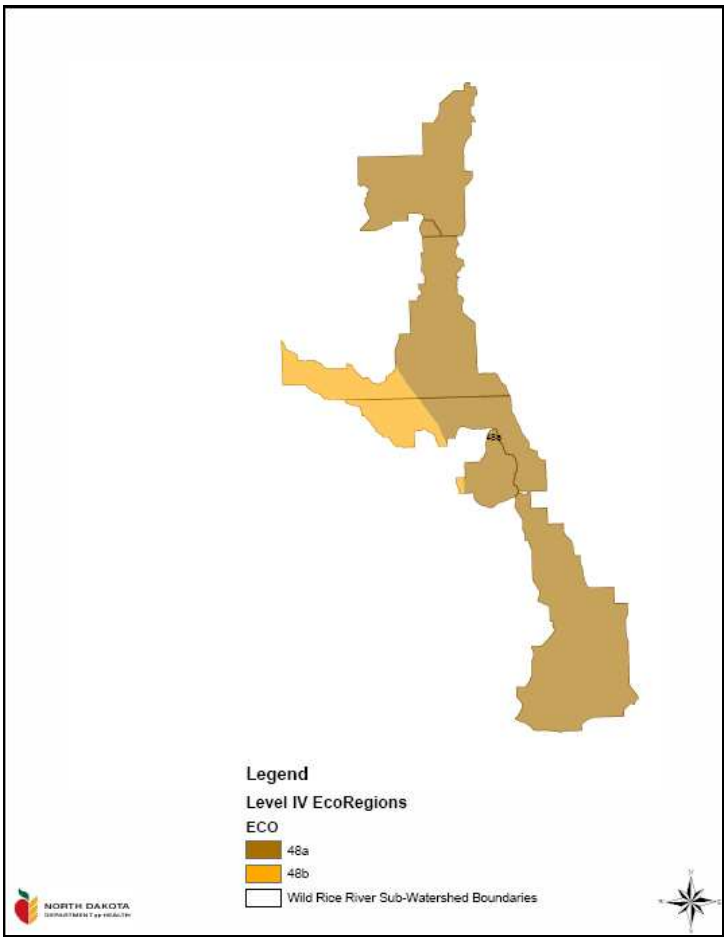

Figure 3. Level IV Ecoregions in the Lower Wild Rice River Watershed.

1.3 Land Use

The dominant land use in the lower Wild Rice River watershed, the location of the two Section 303 (d) TMDL listed Wild Rice River segments, is row crop agriculture. According to the 2006 National Agricultural Statistical Service (NASS) land survey data, approximately 81 percent of the land is active cropland, 6 percent in mid-density urban development, 13 percent is either wetlands, water, woods, or in the conservation reserve program (CRP). The majority of the crops grown consist of soybeans, spring wheat, corn, sugar beets, and sunflowers (Figure 4). Animal feeding operations and “hobby farms” are also present in the lower Wild Rice River watersheds, but their number and location are unknown.

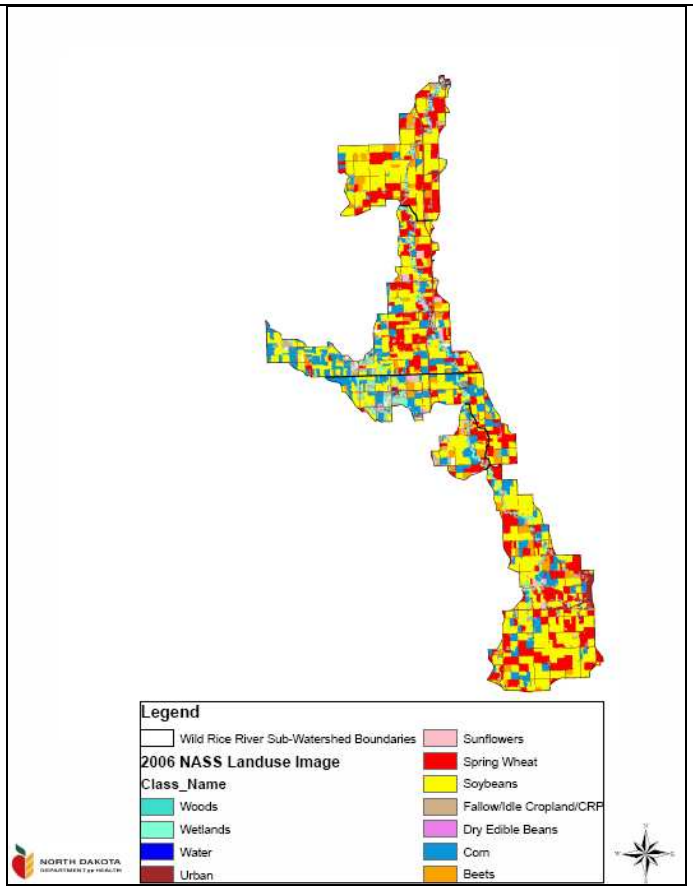

Figure 4. Land Use in the Lower Wild Rice River Watershed (NASS, 2006).

1.4 Climate and Precipitation

Richland County has a subhumid climate characterized by warm summers with frequent hot days and occasional cool days. Average temperatures range from 12º F in winter to 60º F in summer. Precipitation occurs primarily during the warm period and is normally heavy in later spring and early summer. Total annual precipitation is about 20 inches. Figures 5 and 6 show the annual total precipitation and average annual temperature for Richland County from 2002-2008.

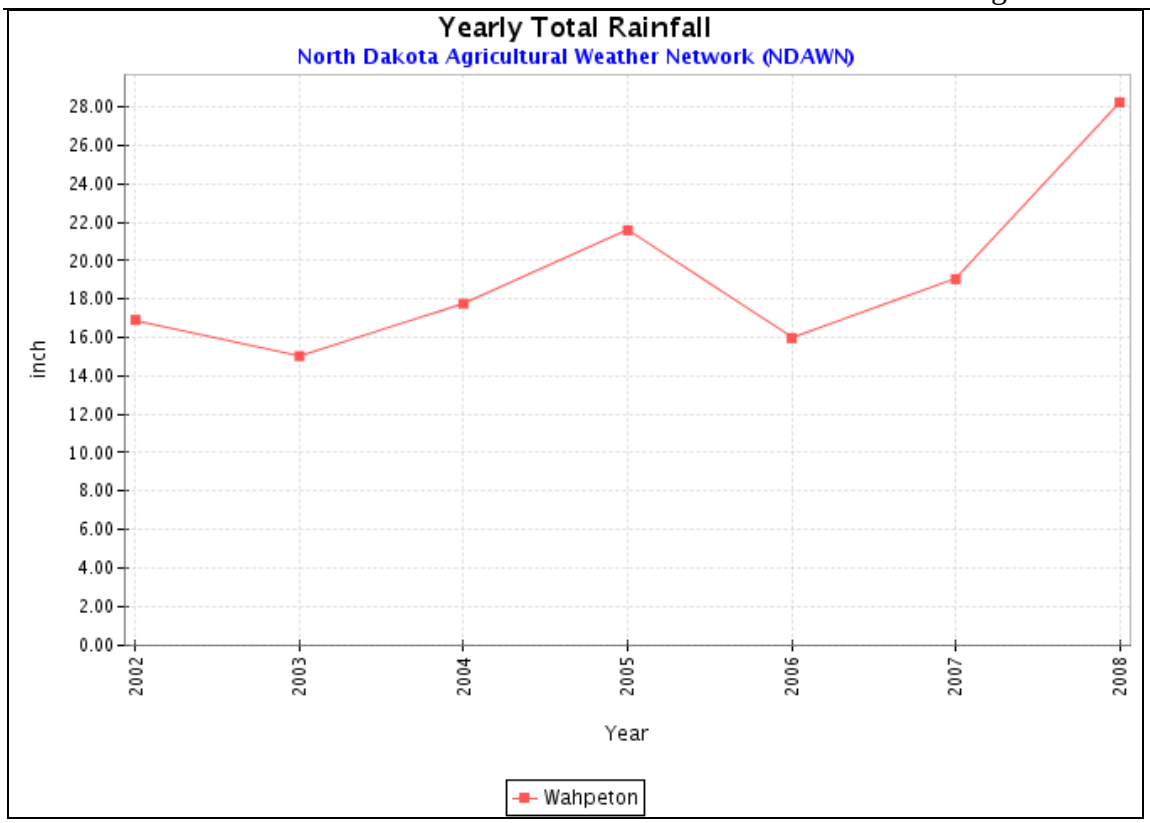

Figure 5 . Annual Total Precipitation at Wahpeton, North Dakota from 2002-2008. North Dakota Agricultural Weather Network (NDAWN).

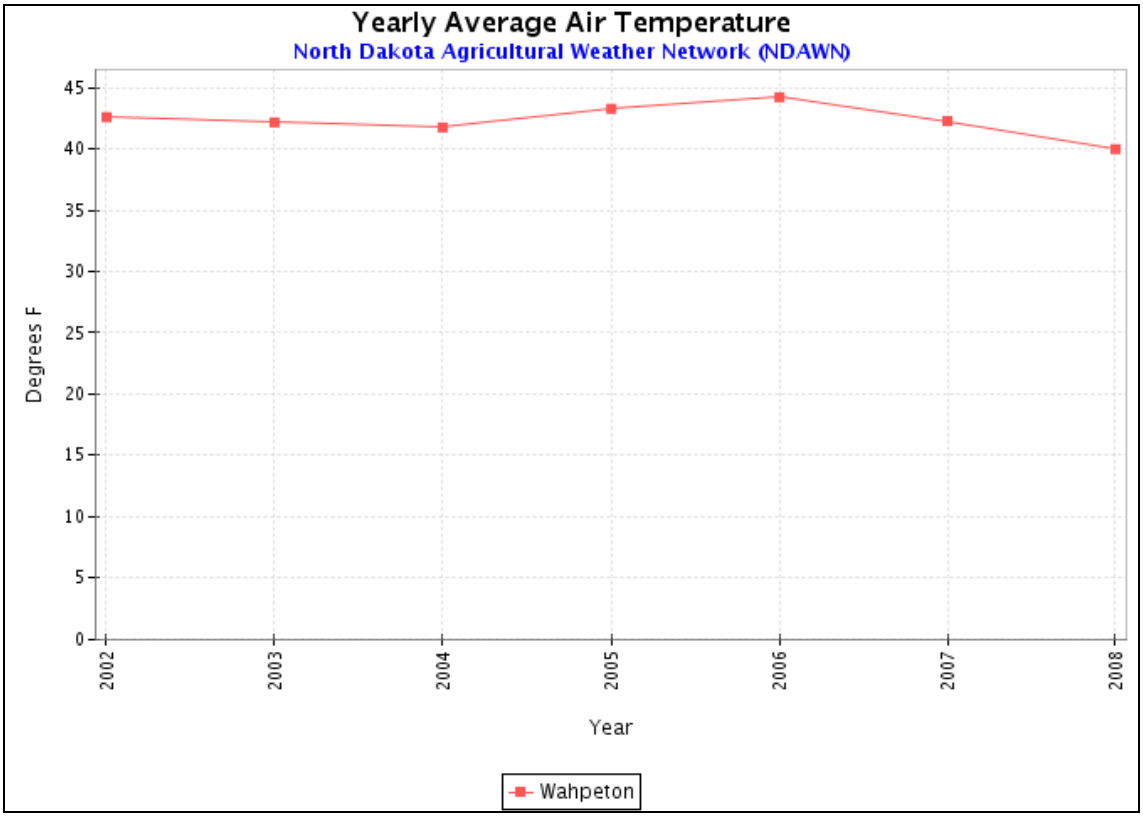

Figure 6 . Average Annual Air Temperature at Wahpeton, North Dakota from 2002-2008. North Dakota Agricultural Weather Network (NDAWN).

1.5 Available Data

1.5.1 Fecal Coliform Bacteria Data

Fecal coliform bacteria samples were collected at two locations within the TMDL listed sub-watersheds (Figure 7). Site 385233, is located on the Wild Rice River 4 miles east and 1 mile south of Horace, ND near its confluence with the Red River of the North. The second site, 380031, is located 3.2 miles northwest of Abercrombie, ND on County Road 4. This site is the Wild Rice River's confluence with the Colfax watershed.

The Richland County Soil Conservation District sampled site 380031 once per week during the recreation season (May 1st-September 30th) in 2005. Site 380031 is also a NDDoH Ambient Water Quality Monitoring Program station that is sampled every six weeks during the open water period. Data collected from 2005-2007 during the recreation season by the NDDoH as part of the Ambient Water Quality Monitoring Program were p[ooled with the Richland County data for this report.

Site 385233 was sampled once per week during the recreation season (May 1-September 30) of 2005 by the Cass County Soil Conservation District.

Table 4 provides a summary of fecal coliform geometric mean concentrations, the percentage of samples exceeding 400 CFU/100mL for samples collected during the recreational period (May 1st to September 30th), and the recreational use classification by sampling site.

Table 4. Summary of Fecal Coliform Data for Sites 385233 and 380031.

Site Identification	Geometric Mean Concentration (CFU/100mL)	Percentage of Samples Exceeding 400 CFU/100ml	Recreational Use
Assessment Unit ID (ND 09020105-001-S_00)			
385233	39	5	Fully Supporting but Threatened
Assessment Unit ID (ND 09020105-003-S_00)			
380031	72	8	Fully Supporting but Threatened

1.5.2 Hydraulic Discharges

Discharge records were constructed for the two listed segments based on mean daily discharge measurements collected by the USGS at gauging station (05053000) from 1987-2007. Site 380031 is collocated with the USGS gage station (05053000). For site 385233, the mean daily discharge record was synthesized using the daily flow record for the USGS site (05053000) times a correction factor developed for site 385233. This correction factor is based on the contributing watershed area for site 385233 expressed as a percentage of the watershed area for site 380031 (USGS site 05053000). The correction factor for site 385233 is 101.8 percent.

Discharge records were constructed for the two listed segments, based on historical discharge measurements collected by the USGS at gaging station (05053000) from 1987-2007. Site 380031 is collocated with the USGS gage station (05053000). For site 385233, a relationship was developed between the percent of the watershed up and downstream of site 385233 and the USGS gaging station (0505300) and a synthesized flow record was developed.

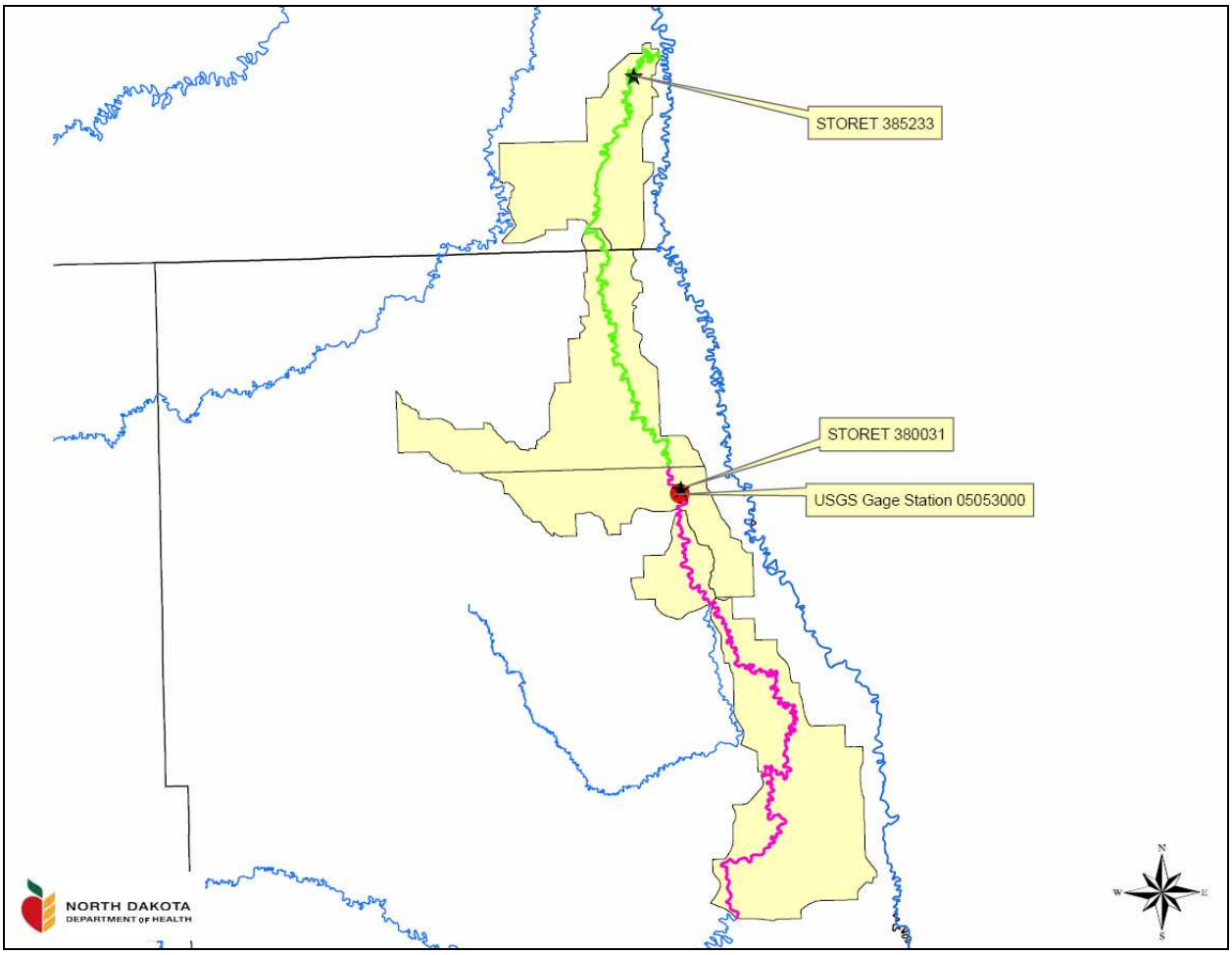

Figure 7. Location of Fecal Coliform Bacteria Sampling Sites and the USGS Gage Station (05053000) on the TMDL Listed Segments of the Wild Rice River.

2.0 WATER QUALITY STANDARDS

The Clean Water Act requires that Total Maximum Daily Loads (TMDLs) be developed for waters on a state's Section 303(d) list. A TMDL is defined as "the sum of the individual wasteload allocations for point sources and load allocations for nonpoint sources and natural background" such that the capacity of the waterbody to assimilate pollutant loadings is not exceeded. The purpose of a TMDL is to identify the pollutant load reductions or other actions that should be taken so that impaired waters will be able to attain water quality standards. TMDLs are required to be developed with seasonal variations and must include a margin of safety that addresses the uncertainty in the analysis. Separate TMDLs are required to address each pollutant or cause of impairment (i.e., fecal coliform bacteria).

2.1 Narrative Water Quality Standards

The North Dakota Department of Health has set narrative water quality standards that apply to all surface waters in the State. The narrative general water quality standards are listed below (NDDoH, 2006).

- All waters of the State shall be free from substances attributable to municipal, industrial, or other discharges or agricultural practices in concentrations or combinations that are toxic or harmful to humans, animals, plants, or resident aquatic biota.
- No discharge of pollutants, which alone or in combination with other substances shall:

  a. Cause a public health hazard or injury to environmental resources;
  b. Impair existing or reasonable beneficial uses of the receiving water; or
  c. Directly or indirectly cause concentrations of pollutants to exceed applicable standards of the receiving waters.

In addition to the narrative standards, the NDDoH has set biological goal for all surface waters in the state. The goal states "the biological condition of surface waters shall be similar to that of sites or waterbodies determined by the department to be regional reference sites" (NDDoH, 2001).

2.2 Numeric Water Quality Standards

The Wild Rice River is a Class II stream. The NDDoH definition of a Class II stream is shown below (NDDoH, 2006).

Class II-The quality of the waters in this class shall be suitable for the propagation and/or protection of resident fish species and other aquatic biota and for swimming, boating, and other water recreation. The quality of the waters shall be for irrigation, stock watering, and wildlife without injurious effects. After treatment consisting of coagulation, settling, filtration, and chlorination, or equivalent treatment processes, the water quality shall meet the bacteriological, physical, and chemical requirements of the Department for municipal or domestic use. Additional treatment for municipal use may be required to meet the drinking water requirements of the Department. Streams in this classification may be intermittent in nature, which would make these waters or limited value for beneficial uses such as municipal water, fish life, or irrigation.

Numeric criteria have been developed for Class II streams for fecal coliform bacteria. Fecal coliform bacteria standards have been established and are shown in Table 5. The fecal coliform standard applies only during the recreation season from May 1 to September 30.

Table 5. North Dakota Fecal Coliform Bacteria Standards for Class II Streams.

Parameter	Standard	
	Geometric Mean[1]	Maximum[2]
Fecal Coliform Bacteria	200 CFU/100 mL	400 CFU/100 mL

[1] Expressed as a geometric mean of representative samples collected during any consecutive 30-day period.

[2] No more than 10 percent of samples collected during any consecutive 30-day period shall individually exceed the standard.

3.0 TMDL TARGETS

A TMDL target is the value that is measured to judge the success of the TMDL effort. TMDL targets must be based on state water quality standards, but can also include site specific values when no numeric criteria are specified in the standard. The following TMDL target for the Wild Rice River is based on the NDDoH water quality standard for fecal coliform bacteria.

3.1 Wild Rice River Target Reductions in Fecal Coliform Concentrations

The Wild Rice River is impaired because of fecal coliform bacteria. The Wild Rice River is fully supporting, but threatened, for recreational beneficial uses because of fecal coliform bacteria counts exceeding the North Dakota water quality standard. The North Dakota water quality standard for fecal coliform bacteria is a 30-day geometric mean concentration of 200 CFU/100 mL during the recreation season from May 1 to September 30. Thus, the TMDL target for this report is 200 CFU/100 mL. In addition, no more than ten percent of samples collected during the 30-day period should exceed 400 CFU/100 mL. While the standard is intended to be expressed as the 30-day geometric mean, the target is expressed as the daily average fecal coliform bacteria concentration based on a single grab sample. Expressing the target in this way will ensure the TMDL will result in both components of the standard being met and recreational uses are restored.

4.0 SIGNIFICANT SOURCES

4.1 Point Source Pollution Sources

There are no known point sources in these TMDL listed segments of the Wild Rice River. Fecal coliform bacteria polluting the river are from non-point sources.

4.2 Non-point Source Pollution Sources

The TMDL listed segments on the Wild Rice River are experiencing fecal coliform bacteria pollution from non-point sources in the sub-watersheds. Livestock production is not the dominant agricultural practice in the watershed, but unpermitted Animal Feeding Operations (AFOs) with fewer than 100 animals and “hobby farms” located in close proximity to the Wild Rice River are common in the lower Wild Rice River watershed. The southeast section of North Dakota typically experiences long duration or intense precipitation during the early summer months. These storms can cause overland flooding and rising river levels, the close proximity of these AFOs and “hobby farms” can contribute fecal coliform bacteria to the Wild Rice River.

This assessment is also supported by the load duration curve analysis (Section 5.3) which shows all of the exceedences of the fecal coliform bacteria standard occurring during high flows. Further examination of these data show that these exeedences all occurred during high flow events caused by intense summer rain storms.

Wildlife may also contribute to the fecal coliform bacteria found in the water quality samples, but most likely in a lower concentration. Wildlife are nomadic with fewer numbers concentrating in a specific area, thus decreasing the probability of their contribution of fecal matter in significant quantities.

Failing septic systems or direct discharge sewage systems which contribute to fecal coliform bacteria contamination may also be located within the watershed. While their specific location and potential for fecal coliform loading are unknown, these systems may be associated with isolated single-family dwellings and farmsteads located throughout the sub-watersheds.

5.0 TECHNICAL ANALYSIS

In TMDL development, the goal is to define the linkage between the water quality target and the identified source or sources of the pollutant (i.e. fecal coliform bacteria) to determine the load reduction needed to meet the TMDL target. To determine the cause and effect relationship between the water quality target and the identified source, the "load duration curve" methodology was used.

The loading capacity or total maximum daily load (TMDL) is the amount of a pollutant (e.g. fecal coliform bacteria) a waterbody can receive and still meet and maintain water quality standards and beneficial uses. The following technical analysis addresses the fecal coliform bacteria reductions necessary to achieve the water quality standards target of 200 CFU/100 mL with a margin of safety.

5.1 Mean Daily Stream Flow

In south eastern North Dakota, rain events are variable occurring during the months of April through August. Rain events can be sporadic and heavy or light, occurring over a short duration. Precipitation events of large magnitude, occurring at a faster rate than absorption, contribute to high runoff events. These events are represented by runoff in the high flow regime. The medium flow regime is represented by runoff that contributes to the stream over a longer duration. The low flow regime is characteristic of drought or precipitation events of small magnitude and do not contribute to runoff.

Mean daily flows from 1987 through 2007 were used in the development of the flow duration curve and load duration curve for site 380031 (Wild Rice River near Abercrombie, ND). Flows for monitoring station 380031 were obtained from the discharge record at the United States Geological Survey (USGS) gauge station (05053000) co-located with station 380031. There is no daily flow record for site 385233, therefore the mean daily flow record used in flow duration curve development and in the development of the load duration curve was synthesized using the daily flow record for the USGS site (05053000) times a correction factor developed for the site. This correction factor is based on the contributing watershed area for site 385233 expressed as a percentage of the watershed area for site 380031 (USGS site 05053000). The correction factor is 101.8 percent for site 385233.

5.2 Flow Duration Curve Analysis

The flow duration curve serves as the foundation for the load duration curve used in the TMDL. Flow duration curve analysis looks at the cumulative frequency of historic flow data over a specified time period. A flow duration curve relates flow (expressed as mean daily discharge) to the percent of time those mean daily flow values have been met or exceeded. The use of "*percent of time exceeded*" (i.e., duration) provides a uniform scale

ranging from 0 to 100 percent, thus accounting for the full range of stream flows. Low flows are exceeded most of the time, while flood flows are exceeded infrequently (USEPA, 2007).

A basic flow duration curve runs from high to low (0 to 100 percent) along the x-axis with the corresponding flow value on the y-axis (Figure 6). Using this approach, flow duration intervals are expressed as a percentage, with zero corresponding to the highest flows in the record (i.e., flood conditions) and 100 to the lowest flows in the record (i.e., drought). Therefore, as depicted in Figure 8, a flow duration interval of fifty (50) percent, associated with a stream flow of 21 cfs, implies that 50 percent of all observed mean daily discharge values equal or exceed 21 cfs.

Once the flow duration curve is developed for the stream site, flow duration intervals can be defined which can be used as a general indicator of hydrologic condition (i.e., wet vs dry conditions and to what degree). These intervals (or zones) provide additional insight about conditions and patterns associated with the impairment (fecal coliform bacteria in this case) (USEPA, 2007). As depicted in Figure 8, the flow duration curve was divided into three zones, one representing high flows (0-25 percent), another for moderate flows (25-75 percent), and one for low flows (75-87 percent). Based on the flow duration curve analysis, no flow occurred 13 percent of the time (87-100 percent). These flow intervals were defined by examining the range of flows for the site for the period of record and then by looking for natural breaks in the flow record based on the flow duration curve plot (Figure 8). A secondary factor in determining the flow intervals used in the analysis is the number of fecal coliform observations available for each flow interval.

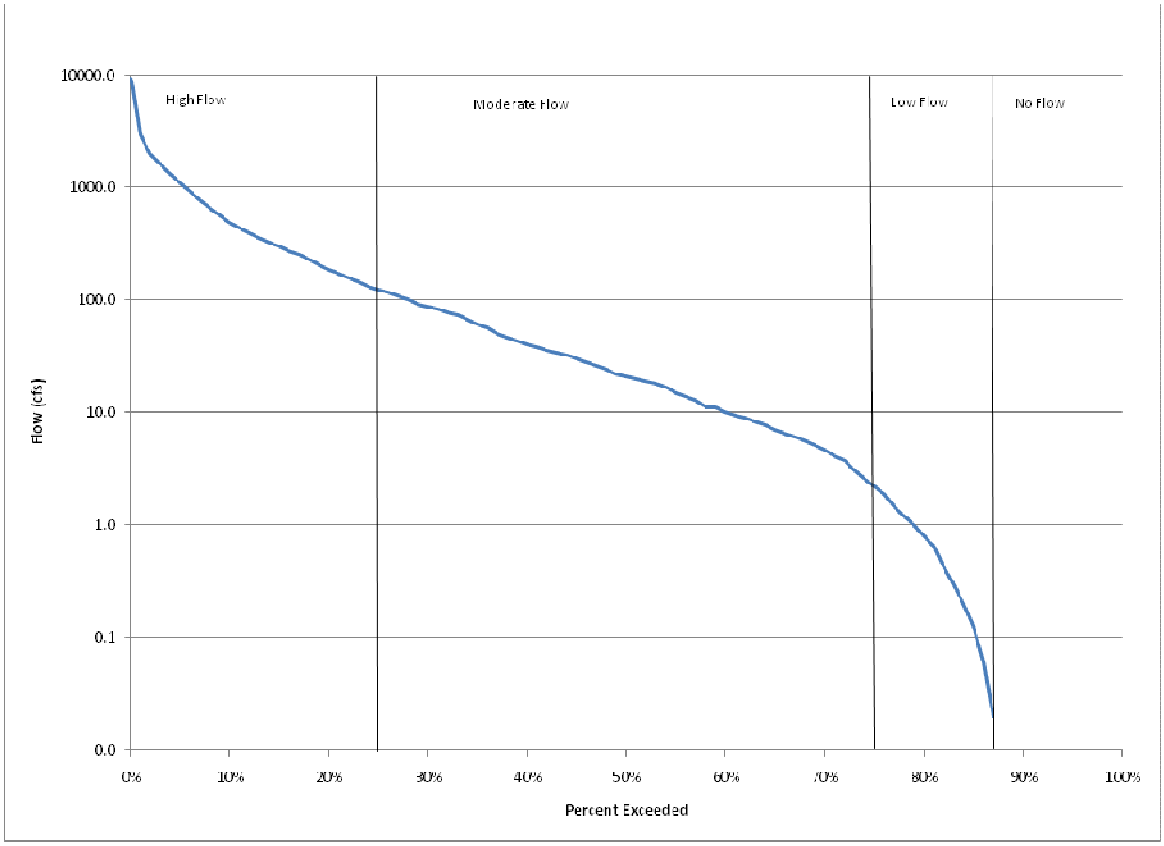

Figure 8. Load Duration Curve for Wild Rice River Monitoring Station 380031; Collocated with USGS Station 05053000 near Abercrombie, North Dakota

5.3 Load Duration Curve Analysis

An important factor in determining NPS pollution loads is variability in stream flows and loads associated with high and low flow. To better correlate the relationship between the pollutant of concern and hydrology of the 303(d) listed segment, a load duration curve was developed for the TMDL listed segments in the Wild Rice River watershed. The load duration curve was derived using the 200 CFU/100mL State water quality standard and the flows generated as described in Section 5.1.

Observed in-stream total fecal coliform bacteria concentrations from monitoring sites 385233 and 380031 were converted to pollutant loads by multiplying total fecal coliform bacteria concentrations by the flow and a conversion factor. These loads are plotted against the percent exceeded of the flow on the day of sample collection (Figures 9 and 10). Points plotted above the 200 CFU/100 mL target curve exceed the water quality target. Points plotted below the curve are meeting the water quality target of 200 CFU/100 mL.

For high flow interval or zone and each site, a regression relationship was developed between the samples which occur above the TMDL target (200 CFU/100 mL) curve and the corresponding percent exceeded flow. The load duration curve for sites 380031 and 385233 depicting the regression relationships for each flow interval are provided in Figures 9 and 10, respectively. As there were no fecal colifom bacteria concentrations above the TMDL target in either the moderate or low flow regimes at either site, a regression relationship and existing load could not be calculated.

The regression line for the high flow interval was then used with the midpoint of the percent exceeded flow for that interval to calculate the existing total fecal coliform bacteria load for that flow interval. For example, in the example provided in Figure 9, the regression relationship between observed fecal coliform bacteria loading and percent exceeded flow for the high flow interval (0-25 percent) is:

Fecal coliform load (expressed as 10^7 CFUs/day) = antilog (6.49 + (-7.62*Percent Exceeded Flow))

Where the midpoint of the flow interval from 0 to 25 percent is 12.5 percent, the existing fecal coliform load is:

Fecal coliform load (10^7 CFUs/day) = antilog (6.49 + (-7.62*0.125))
= 344,747

The midpoint for the flow interval is also used to estimate the TMDL target load. In the case of the previous example, the TMDL target load for the midpoint or 12.5 percent exceeded flow derived from the 200 CFU/100 mL TMDL target curve is 180,765 x 10^7 CFUs/day (Figure 9).

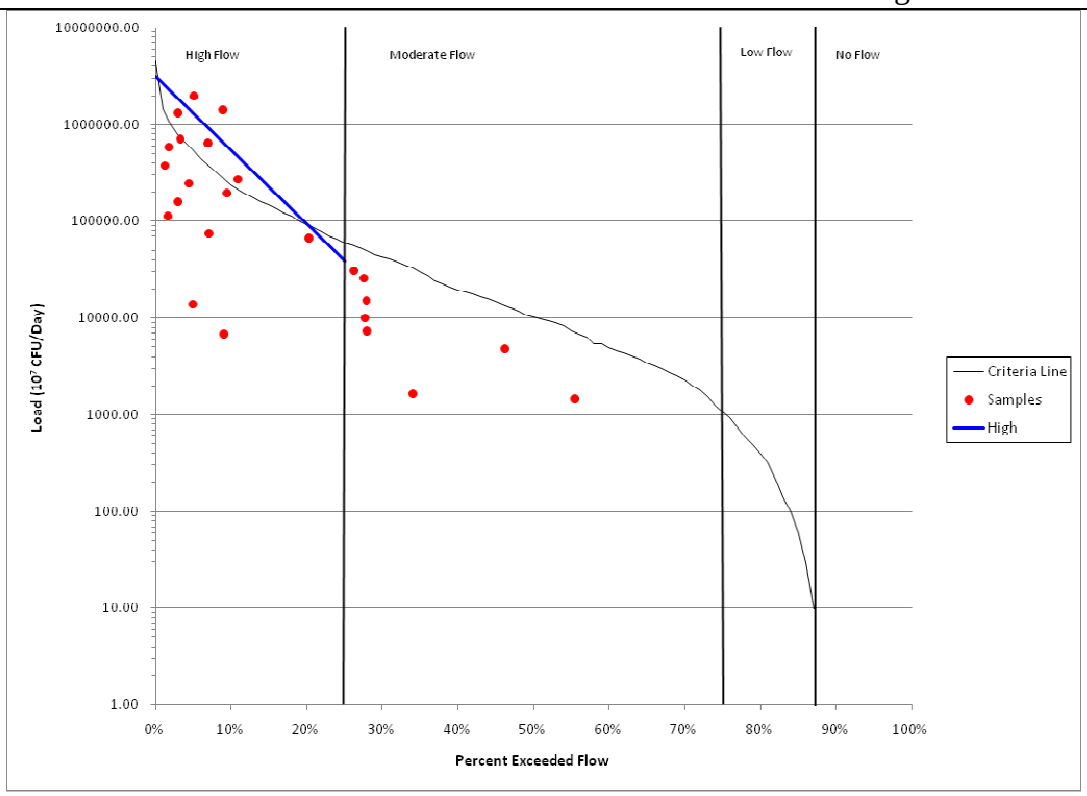

Figure 9. Load Duration Curve for Wild Rice River Monitoring Station 380031; Collocated with USGS Station 05053000 near Abercrombie, ND (The curve reflects flows collected from 1987-2007).

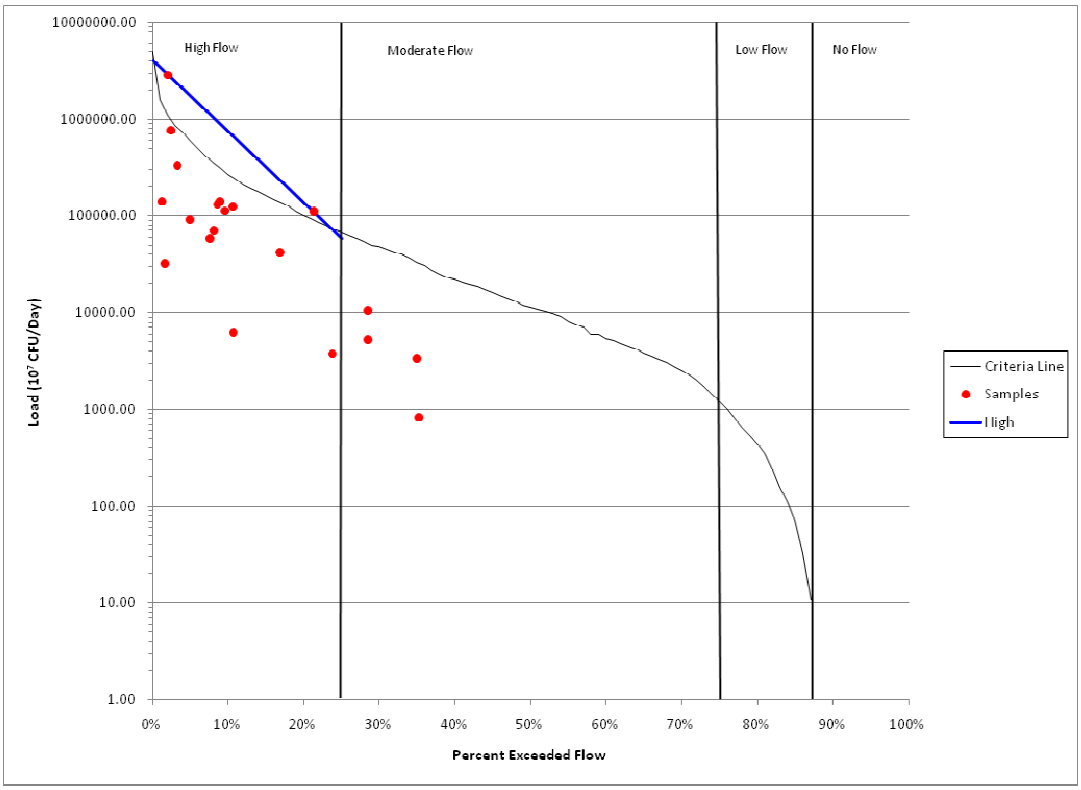

Figure 10. Load Duration Curve for Wild Rice River Monitoring Station 385233 (near Horace, North Dakota) (The curve reflects flows synthesized for the period 1987-2007).

5.4 Loading Sources

The numerical standard in the State water quality standards and the decision criteria for the 303(d) list set the target values for the geometric mean fecal coliform bacteria concentration at 200 CFU/100ml and the percentage of samples above 400 CFU/100ml at 10 percent (Table 6).

The load reductions can be generally allotted to nonpoint sources. Based on the data available, the general focus of BMPs and load reductions for the listed segments should be on unpermitted animal feeding operations and "hobby farms" in close proximity of the Wild Rice River.

Significant sources of total fecal coliform loading were defined as non-point source pollution originating from livestock. One of the more important concerns regarding non-point sources is variability in stream flows. Variable stream flows often cause different source areas and loading mechanisms to dominate (Cleland, 2003). As previously described, one flow regime (i.e., high) was selected to represent the hydrology of the listed segments when applicable (Figures 7 and 8). The single flow regime was used for sampling sites 385233 and 380031 because samples indicated exceedences of the water quality standard only during periods of high flow.

By relating runoff characteristics to each flow regime one can infer which sources are most likely to contribute to fecal coliform loading. Animals grazing in the riparian area contribute fecal coliform bacteria by depositing manure where it has an immediate impact on water quality. Due to the close proximity of manure to the stream or by direct deposition in the stream, riparian grazing impacts water quality at high, medium and low flows (Table 6). In contrast, intensive grazing of livestock in the upland and not in the riparian area has a high potential to impact water quality at high flows and medium impact at moderate flows (Table 6). Exclusion of livestock from the riparian area eliminates the potential of direct manure deposit and therefore is considered to be of high importance at all flows. However, intensive grazing in the upland creates the potential for manure accumulation and availability for runoff at high flows and a high potential for total fecal coliform bacteria contamination.

Table 6. Nonpoint Sources of Pollution and Their Potential to Pollute at a Given Flow Regime.

Non-Point Sources	Flow Regime		
	High Flow	Medium Flow	Low Flow
Riparian Area Grazing (Livestock)	H	H	H
Animal Feeding Operations	H	M	L
Manure Application to Crop and Range Land	H	M	L
Intensive Upland Grazing (Livestock)	H	M	L

Note: Potential importance of non-point source area to contribute fecal coliform bacteria loads under a given flow regime. (H: High; M: Medium; L: Low)

6.0 MARGIN OF SAFETY AND SEASONALITY

6.1 Margin of Safety

Section 303(d) of the Clean Water Act and the U.S. Environmental Protection Agency (EPA) regulations require that "TMDLs shall be established at levels necessary to attain and maintain the applicable narrative and numerical water quality standards with seasonal variations and a margin of safety which takes into account any lack of knowledge concerning the relationship between effluent limitations and water quality." The margin of safety (MOS) can be either incorporated into conservative assumptions used to develop the TMDL (implicit) or added to a separate component of the TMDL (explicit).

To account for the uncertainty associated with known sources and the load reductions necessary to reach the TMDL target of 200 CFU/100 mL, a ten percent explicit margin of safety was used for this TMDL. The MOS was calculated as ten percent of the TMDL. In other words ten percent of the TMDL is set aside from the load allocation as a MOS. The ten percent MOS was derived by taking the difference between the points on the load duration curve using the 200 CFU/100 mL standard and the curve using the 180 CFU/100 mL.

6.2 Seasonality

Section 303(d)(1)(C) of the Clean Water Act and associated regulations require that a TMDL be established with seasonal variations. The Wild Rice River TMDL addresses seasonality because the flow duration curve was developed using 20 years of USGS gauge data encompassing all 12 months of the year. Additionally, the water quality standard is seasonally based on the recreation season from May 1 to September 30 and controls will be designed to reduce coliform loads during the seasons covered by the standard.

7.0 TMDL

Table 7 provides an outline of the critical elements for each of the waterbody specific fecal coliform bacteria TMDLs located within the lower Wild Rice watershed. TMDLs for waterbodies ND-09020105-001-S_00 and ND-09020105-003-S_00 are presented in Tables 8 and 9, respectively. Each TMDL summary provides an estimate of the existing daily load, an estimate of the average daily loads necessary to meet water quality target (i.e. TMDL load). This TMDL load includes a load allocation from known non-point sources and a 10 percent margin of safety. It should be noted that the TMDL loads, load allocations, and the MOS are estimated based on available data and reasonable assumptions and are to be used as a guide for implementation. The actual reduction needed to meet the applicable water quality standards may be higher or lower depending on the results of future monitoring.

Table 7. TMDL Summary for the Lower Wild Rice River.

Category	Description	Explanation
Beneficial Use Impaired	Recreation	Contact Recreation (i.e. swimming, fishing)
Pollutant	Fecal Coliform Bacteria	See Section 2.1
TMDL Target	200 CFU/100 ml	Based on North Dakota water quality standards
Significant Sources	Non-point Sources	No Point Sources in Sub-Watershed
Margin of Safety (MOS)	Explicit	10%

TMDL = LC = WLA + LA + MOS

where

LC loading capacity, or the greatest loading a waterbody can receive without violating water quality standards;

WLA wasteload allocation, or the portion of the TMDL allocated to existing or future point sources;

LA load allocation, or the portion of the TMDL allocated to existing or future non-point sources; and

MOS margin of safety, or an accounting of the uncertainty about the relationship between pollutant loads and receiving water quality. The margin of safety can be provided implicitly through analytical assumptions or explicitly by reserving a portion of the loading capacity.

Table 8. Fecal Coliform Bacteria TMDL (10^7 CFU/Day) for Wild Rice River Waterbody ND-09020105-001-S_00 as Represented by Site 385233.

	Flow Regime		
	High Flow	**Moderate Flow**	**Low Flow**
Existing Load	485,980	No load reduction necessary	No load reduction necessary
TMDL	200,287		
WLA	0		
LA	180,258		
MOS	20,029		

Table 8. Fecal Coliform Bacteria TMDL (10^7 CFU/Day) for Wild Rice River Waterbody ND-09020105-003-S_00 as Represented by Site 380031.

	Flow Regime		
	High Flow	**Moderate Flow**	**Low Flow**
Existing Load	344,747	No load reduction necessary	No load reduction necessary
TMDL	180,765		
WLA	0		
LA	162,689		
MOS	18,076		

8.0 ALLOCATION

There are no known point sources impacting the watershed. Therefore the entire total fecal coliform load for this TMDL was allocated to nonpoint sources in the watershed. The entire nonpoint source load is allocated as a single load because there is not enough detailed source data to allocate the load to individual uses (e.g., animal feeding and "hobby farms"). To achieve the TMDL targets identified in the report, it will require the wide spread support and voluntary participation of landowners and residents in the immediate watershed as well as those living upstream. The TMDLs described in this report are a plan to improve water quality by implementing best management practices through non-regulatory approaches. "Best management practices" (BMPs) are methods, measures, or practices that are determined to be a reasonable and cost effective means for a land owner to meet non-point source pollution control needs," (USEPA, 2001). This TMDL plan is put forth as a recommendation for what needs to be accomplished for the Wild Rice River and associated watersheds to restore and maintain its recreational uses. Water quality monitoring should continue, in order to measure BMP effectiveness and determine through adaptive management if loading allocation recommendations need to be adjusted.

Non-point source pollution is the sole contributor to elevated total fecal coliform bacteria levels in the Wild Rice River. The fecal coliform samples and load duration curve analysis of the two impaired reaches identified the high flow regime as the time of fecal coliform exceedences of the 200 CFU/100 mL target. To reduce NPS pollution for the high flow regime, specific BMPs are described in Section 8.1 that will mitigate the effects of total fecal coliform loading to the impaired reaches.

Table 10. Management Practices and Flow Regimes Affected by Implementation of BMPs.

Management Practice	Flow Regime and Expected Reduction		
	High Flow-70%	Moderate Flow-80%	Low Flow-74%
Livestock Exclusion From Riparian Area	X	X	X
Water Well and Tank Development	X	X	X
Prescribed Grazing	X	X	X
Waste Management System	X	X	
Vegetative Filter Strip		X	
Septic System Repair		X	X

Controlling non-point sources is an immense undertaking requiring extensive financial and technical support. Provided that technical/financial assistance is available to stakeholders, these BMPs have the potential to significantly reduce total fecal coliform loading to the Wild Rice River. The following describe in detail those BMPs that will reduce total fecal coliform bacteria levels in the Wild Rice River.

8.1 Livestock Management Recommendations

Livestock management BMPs are designed to promote healthy water quality and riparian areas through management of livestock and associated grazing land. Fecal matter from livestock, erosion from poorly managed grazing, land and riparian areas can be a significant source of fecal coliform bacteria loading to surface water. Precipitation, plant cover, number of animals, and soils are factors that affect the amount of bacteria

delivered to a waterbody because of livestock. These specific BMPs are known to reduce non-point source pollution from livestock. These BMPs include:

Livestock exclusion from riparian areas- This practice is established to remove livestock from grazing riparian areas and watering in the stream. Livestock exclusion is accomplished through fencing. A reduction in stream bank erosion can be expected by minimizing or eliminating hoof trampling. A stable stream bank will support vegetation that will hold banks in place and serve a secondary function as a filter from non-point source runoff. Added vegetation will create aquatic habitat and shading for macroinvertebrates and fish. Direct deposit of fecal matter into the stream and stream banks will be eliminated as a result of livestock exclusion by fencing.

Water well and tank development- Fencing animals from stream access requires and alternative water source. Installing water wells and tanks satisfies this need. Installing water tanks provides a quality water source and keeps animals from wading and defecating in streams. This will reduce the probability of pathogenic infections to livestock and the public.

Prescribed grazing- To increase ground cover and ground stability by rotating livestock throughout multiple fields. Grazing with a specified rotation minimizes overgrazing and resulting erosion. The Natural Resource Conservation Service (NRCS) recommends grazing systems to improve and maintain water quality and quantity. Duration, intensity, frequency, and season of grazing can be managed to enhance vegetation cover and litter, resulting in reduced runoff, improved infiltration, increased quantity of soil water for plant growth, and better manure distribution and increased rate of decomposition, (NRCS, 1998). In a study by Tiedemann et al. (1998), as presented by USEPA (1993), the effects of four grazing strategies on bacteria levels in thirteen watersheds in Oregon were studied during the summer of 1984. Results of the study (Table 11) showed that when livestock are managed at a stocking rate of 19 acres per animal unit month, with water developments and fencing, bacteria levels were reduced significantly.

Waste management system- Waste management systems can be effective in controlling up to 90 percent of fecal coliform loading originating from confined animal feeding areas (Table 12). A waste management system is made up of various components designed to control non-point source pollution from concentrated animal feeding operations (CAFOs) and animal feeding operations (AFOs). Diverting clean water from the feeding area and containing dirty water from the feeding area in a pond are typical practices of a waste management system. Manure handling and application of manure is designed to be adaptive to environmental, soil, and plant conditions to minimize the probability of contamination of surface water.

Table 11. Bacterial Water Quality Response to Four Grazing Strategies (Tiedemann et al., 1998).

Grazing Strategy		Geometric Mean Fecal Coliform Count
Strategy A:	Ungrazed	40/L
Strategy B:	Grazing without management for livestock distribution; 20.3 ac/AUM.	150/L
Strategy C:	Grazing with management for livestock distribution: fencing and water developments; 19.0 ac/AUM	90/L
Strategy D:	Intensive grazing management, including practices to attain uniform livestock distribution and improve forage production with cultural practices such as seeding, fertilizing, and forest thinning; 6.9 ac/AUM	950/L

8.2 Other Recommendations

Vegetative filter strip- Vegetated filter strips are used to reduce the amount of sediment, particulate organics, dissolved contaminants, nutrients, and in the case of this TMDL, fecal coliform bacteria to streams. The effectiveness of filter strips and other BMPs in removing fecal coliform bacteria is quite successful. Results from a study by Pennsylvania State University (1992) as presented by USEPA (1993) (Table), suggest that vegetative filter strips are capable of removing up to 55 percent of fecal coliform loading to rivers and streams (Table 12). The ability of the filter strip to remove contaminants is dependent on field slope, filter strip slope, erosion rate, amount and particulate size distribution of sediment delivered to the filter strip, density and height of vegetation, and runoff volume associated with erosion producing events (NRCS, 2001).

Table 12. Relative Gross Effectiveness[a] of Confined Livestock Control Measures (Pennsylvania State University, 1992).

Practice[b] Category	Runoff[c] Volume	Total[d] Phosphorus (%)	Total[d] Nitrogen (%)	Sediment (%)	Fecal Coliform (%)
Animal Waste System[e]	-	90	80	60	85
Diversion System[f]	-	70	45	NA	NA
Filter Strips[g]	-	85	NA	60	55
Terrace System	-	85	55	80	NA
Containment Structures[h]	-	60	65	70	90

NA = Not Available.
a Actual effectiveness depends on site-specific conditions. Values are not cumulative between practice categories.
b Each category includes several specific types of practices.
c - = reduction; + = increase; 0 = no change in surface runoff.
d Total phosphorus includes total and dissolved phosphorus; total nitrogen includes organic-N, ammonia-N, and nitrate-N.
e Includes methods for collecting, storing, and disposing of runoff and process-generated wastewater.
f Specific practices include diversion of uncontaminated water from confinement facilities.
g Includes all practices that reduce contaminant losses using vegetative control measures.
h Includes such practices as waste storage ponds, waste storage structures, waste treatment lagoons.

Septic System – Septic systems provide an economically feasible way of disposing of household wastes where other means of waste treatment are unavailable (e.g., public or private treatment facilities). The basis for most septic systems involves the treatment and distribution of household wastes through a series of steps involving the following:

1. A sewer line connecting the house to a septic tank
2. A septic tank that allows solids to settle out of the effluent
3. A distribution system that dispenses the effluent to a leach field
4. A leaching system that allows the effluent to enter the soil

Septic system failure occurs when one or more components of the septic system do not work properly and untreated waste or wastewater leaves the system. Wastes may pond in the leach field and ultimately run off directly into nearby streams or percolate into groundwater. Untreated septic system waste is a potential source of nutrients (nitrogen and phosphorus), organic matter, suspended solids, and fecal coliform bacteria. Land application of septic system sludge, although unlikely, may also be a source of contamination.

Septic system failure can occur for several reasons, although the most common reason is improper maintenance (e.g. age, inadequate pumping). Other reasons for failure include improper installation, location, and choice of system. Harmful household chemicals can also cause failure by killing the bacteria that digest the waste. While the number of systems that are not functioning properly is unknown, it is estimated that 28 percent of the systems in North Dakota are failing (USEPA, 2002).

9.0 PUBLIC PARTICIPATION

To satisfy the public participation requirement of this TMDL, a hard copy of the TMDL for the Wild Rice River and a request for comment was mailed to participating agencies, partners, and to those who requested a copy. Those included in the mailing of a hard copy were as follows:

- Cass County Soil Conservation District;
- Cass County Joint Water Resources Board;
- Richland County Soil Conservation District;
- Richland County Water Resource Board;
- Natural Resource Conservation Service (State Office); and
- U.S. Environmental Protection Agency, Region VIII

In addition to mailing copies of this TMDL for Wild Rice River to interested parties, the TMDL was posted on the North Dakota Department of Health, Division of Water Quality web site at http://www.ndhealth.gov./WQ/SW/Z2 TMDL/TMDLs Under PublicComment/B Under Public Commment.html . A 30 day public notice soliciting comment and participation was also published in the following newspapers:

- Fargo Forum; and
- The Daily News (Richland County).

Comments were only received from US EPA Region 8, which were provided as part of their normal public notice review (Appendix D). The NDDoH's response to these comments are provided in Appendix E.

10.0 MONITORING

As stated previously, it should be noted that the TMDL loads, load allocations, and the MOS are estimated based on available data and reasonable assumptions and are to be used as a guide for implementation. The actual reduction needed to meet the applicable water quality standards may be higher or lower depending on the results of future monitoring.

To insure that the implementation of BMPs will reduce fecal coliform loadings to levels prescribed in this TMDL, water quality monitoring will be conducted in accordance with an approved Quality Assurance Project Plan (QAPP). Specifically, monitoring will be conducted for fecal coliform. Once a watershed restoration plan (e.g. 319 PIP) is implemented, monitoring will be conducted in the Wild Rice River beginning one year after implementation and extending one year after the implementation project is complete.

11.0 TMDL IMPLEMENTATION STRATEGY

Implementation of TMDLs is dependent upon the availability of Section 319 NPS funds or other watershed restoration programs (e.g. USDA Environmental Quality Incentive Program), as well as securing a local project sponsor and the required matching funds. Provided these three requirements are in place, a project implementation plan (PIP) is developed in accordance with the TMDL and submitted to the North Dakota Nonpoint Source Pollution Task Force and US EPA for approval. The implementation of the best management practices contained in the NPS pollution management project is voluntary. Therefore, success of any TMDL implementation project is ultimately dependent on the ability of the local project sponsor to find cooperating producers.

Monitoring is an important and required component of any PIP. As a part of the PIP, data are collected to monitor and track the effects of BMP implementation as well as to judge overall project success. Quality Assurance Project Plans (QAPPs) detail the strategy of how, when and where monitoring will be conducted to gather the data needed to document the TMDL implementation goal(s). As data are gathered and analyzed, watershed restoration tasks are adapted to place BMPs where they will have the greatest benefit to water quality.

12.0 REFERENCES

Cleland. 2003. *TMDL Development from the "Bottom Up" – Part III: Duration Curves and Wet Weather Assessmen*t. America's Clean Water Foundation, Washington, D.C.

NDAWN. 2009. Wahpeton, North Dakota Weather Station. North Dakota Agriculture Weather Network. North Dakota State University, Fargo, North Dakota. Available at http://ndawn.ndsu.nodak.edu/index.html

NDDoH. 2006. *Standards of Quality for Waters of the State.* Chapter 33-16-02 of the North Dakota Century Code. North Dakota Department of Health, Division of Water Quality. Bismarck, North Dakota.

NDDoH. 2006. *Standards of Water Quality for the State of North Dakota*. Bismarck, North Dakota. 29 pp.

NDDoH. 2008. *North Dakota 2004 Integrated Section 305(b) Water Quality Assessment Report and Section 303(d) List of Waters Needing Total Maximum Daily Loads.* North Dakota Department of Health, Division of Water Quality. Bismarck, North Dakota.

NRCS. 1998. *Natural Resources Conservation Service Practice Specification* 528. USDA-Natural Resources Conservation Service, North Dakota. Available at http://efotg.nrcs.usda.gov

NRCS. 2001. *Natural Resources Conservation Service Practice Specification 393* – Filter Strip (Acres) [Online]. USDA – Natural Resources Conservation Service, North Dakota. Available at http://www.nd.nrcs.usda.gov/resources/section4/standards/Section4.html.

Pennsylvania State University. 1992. Non-point Source Database. Pennsylvania State University, Department of Agricultural and Biological Engineering, University Park, PA.

Tiedemann, A.R., D.A. Higgins, T.M. Quigley, H.R. Sanderson, and C. C. Bohn.1998. *Bacterial Water Quality Responses to Four Grazing Strategies – Comparison with Oregon Standards*.

U.S. Census Bureau. 2001. North Dakota Quick Facts. United States Census Bureau, USA Quickfacts. Available at http://quickfacts.census.gov/qfd/states/38/38037.html.

USDA, SCS. 1975 . Soil Survey of Richland County, North Dakota. United States Department of Agriculture, Soil Conservation Service.

USEPA. 1993. Guidance Specifying Management Measures for Sources of Non-point Pollution in Coastal Waters. EPA 840-B-92-002. U.S. Environmental Protection Agency, Office of Water, Washington, D.C.

USEPA. 2001. Protocol for Developing Pathogen TMDLs. EPA 841-R-00-002. U.S. Environmental Protection Agency, Office of Water, Washington, D.C.

USEPA. 2002. Onsite Wastewater Treatment Systems Manual. EPA/625/R-00/008. U. S. Environmental Protection Agency. Office of Water, Office of Research and Development.

USEPA. 2007. An Approach for Using Load Duration Curves in the Developmentof TMDLs. EPA-841-B-07-006. U.S. Environmental Protection Agency, Office of Water, Washington, DC. Available at http://www.epa.gov/owow/tmdl/techsupp.html

USGS. 2006. *Ecoregions of North Dakota and South Dakota*. United States Geological Survey. Available at http://www.npwrc.usgs.gov/resource/habitat/ndsdeco/nodak.html.

Appendix A
Fecal Coliform Bacteria Data Collected for Sites 385233 (2005) and 380031 (2005-2007)

STORET	DATE	CFU/100 mL	STORET	DATE	CFU/100 mL
385233	5/3/2005	20	385233	8/15/2005	100
385233	5/12/2005	5	385233	8/24/2005	90
385233	5/19/2005	10	385233	9/1/2005	80
385233	5/25/2005	20	385233	9/15/2005	5
385233	6/1/2005	40	385233	9/28/2005	60
385233	6/6/2005	240			
385233	6/16/2005	150			
385233	6/23/2005	80			
385233	6/30/2005	520			
385233	7/6/2005	20			
385233	7/12/2005	5			
385233	7/20/2005	30			
385233	7/25/2005	30			
385233	8/1/2005	80			
385233	8/9/2005	40			

STORET	DATE	CFU/100 mL	STORET	DATE	CFU/100 mL
380031	5/2/2005	10	380031	8/4/2005	1000
380031	5/10/2005	110	380031	8/24/2005	5
380031	5/17/2005	30	380031	8/29/2005	150
380031	5/24/2005	60	380031	9/20/2005	250
380031	5/26/2005	40	380031	5/29/2006	70
380031	5/31/2005	100	380031	7/11/2006	40
380031	6/8/2005	730	380031	8/22/2006	80
380031	6/15/2005	330	380031	5/22/2007	110
380031	6/23/2005	190	380031	6/25/2007	150
380031	6/29/2005	40	380031	7/30/2007	30
380031	7/6/2005	60			
380031	7/13/2005	20			
380031	7/13/2005	5			
380031	7/20/2005	40			
380031	7/27/2005	330			

Appendix B
Flow Duration Curves for Sites 385233 and 380031

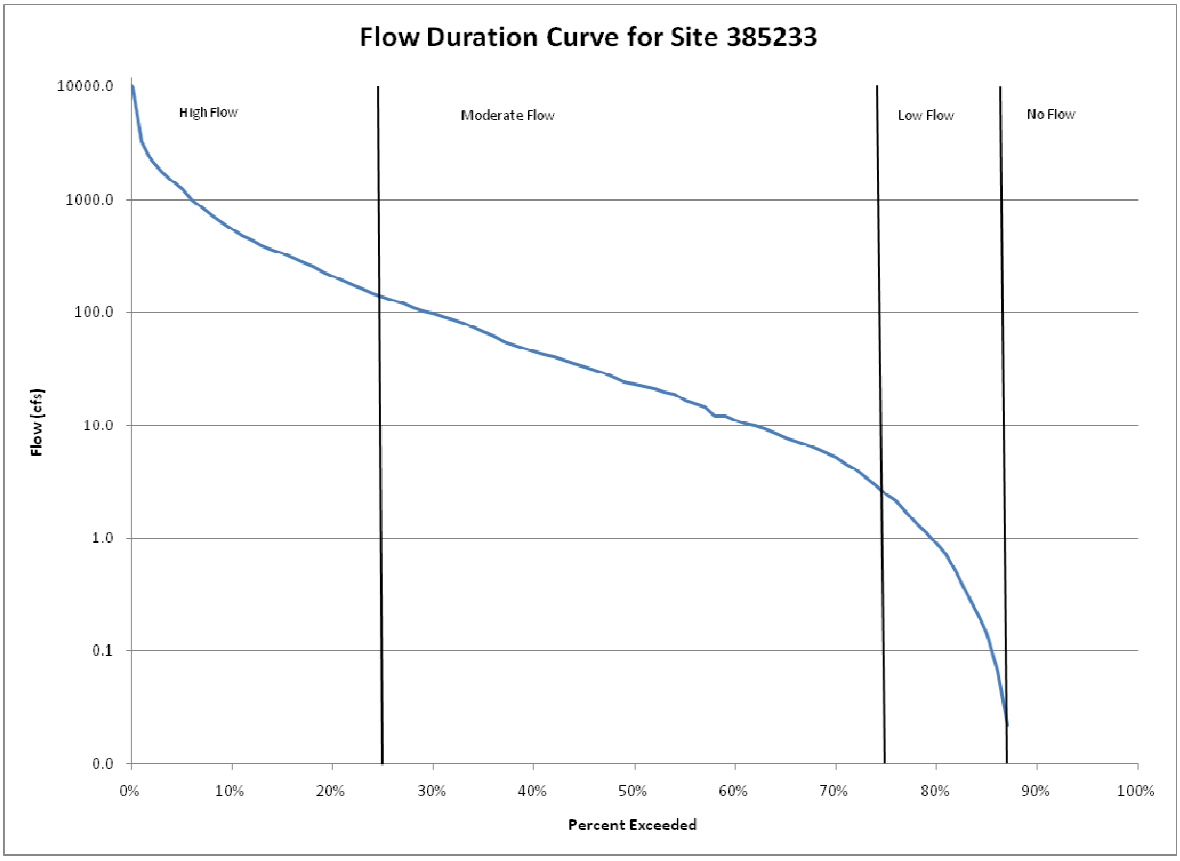
Flow Duration Curve for Site 385233
High Flow
Moderate Flow
Low Flow
No Flow
10000.0
1000.0
100.0
10.0
1.0
0.1
0.0
Flow (cfs)
0%
10%
20%
30%
40%
50%
60%
70%
80%
90%
100%
Percent Exceeded

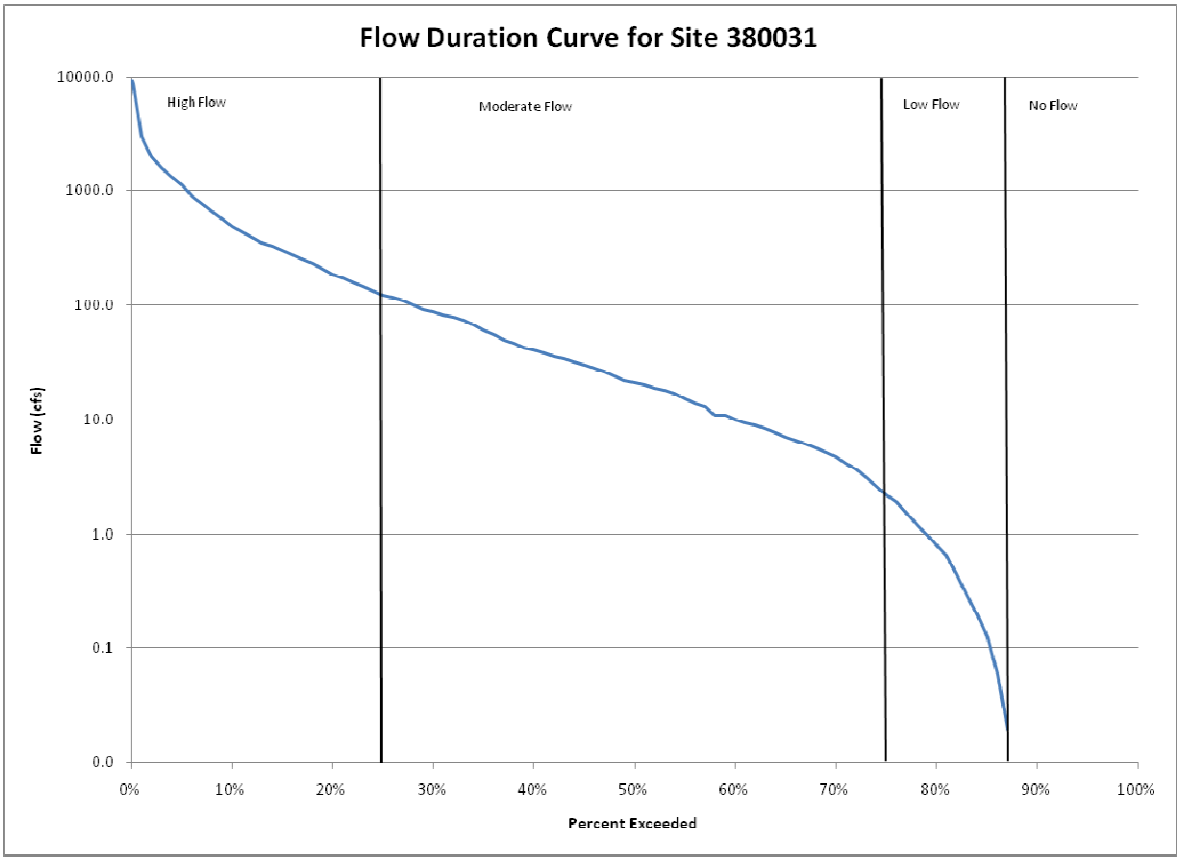
Flow Duration Curve for Site 380031
High Flow
Moderate Flow
Low Flow
No Flow
10000.0
1000.0
100.0
10.0
1.0
0.1
0.0
Flow (cfs)
0%
10%
20%
30%
40%
50%
60%
70%
80%
90%
100%
Percent Exceeded

Appendix C
Load Duration Curves, Estimated Loads, TMDL Targets, and Percentage of Reduction Required for Sites 385233 and 380031

385233 Wild Rice River near Horace

	Median Percentile	Load (10^7 CFU/Day) Existing	TMDL	Days	Load (10^7 CFU/Period) Existing	TMDL	Percent Reduction
High	12.50%	485979.67	200287.23	91.25	44345644.67	18276209.82	58.79%
			Total	91	44345645	18276210	58.79%

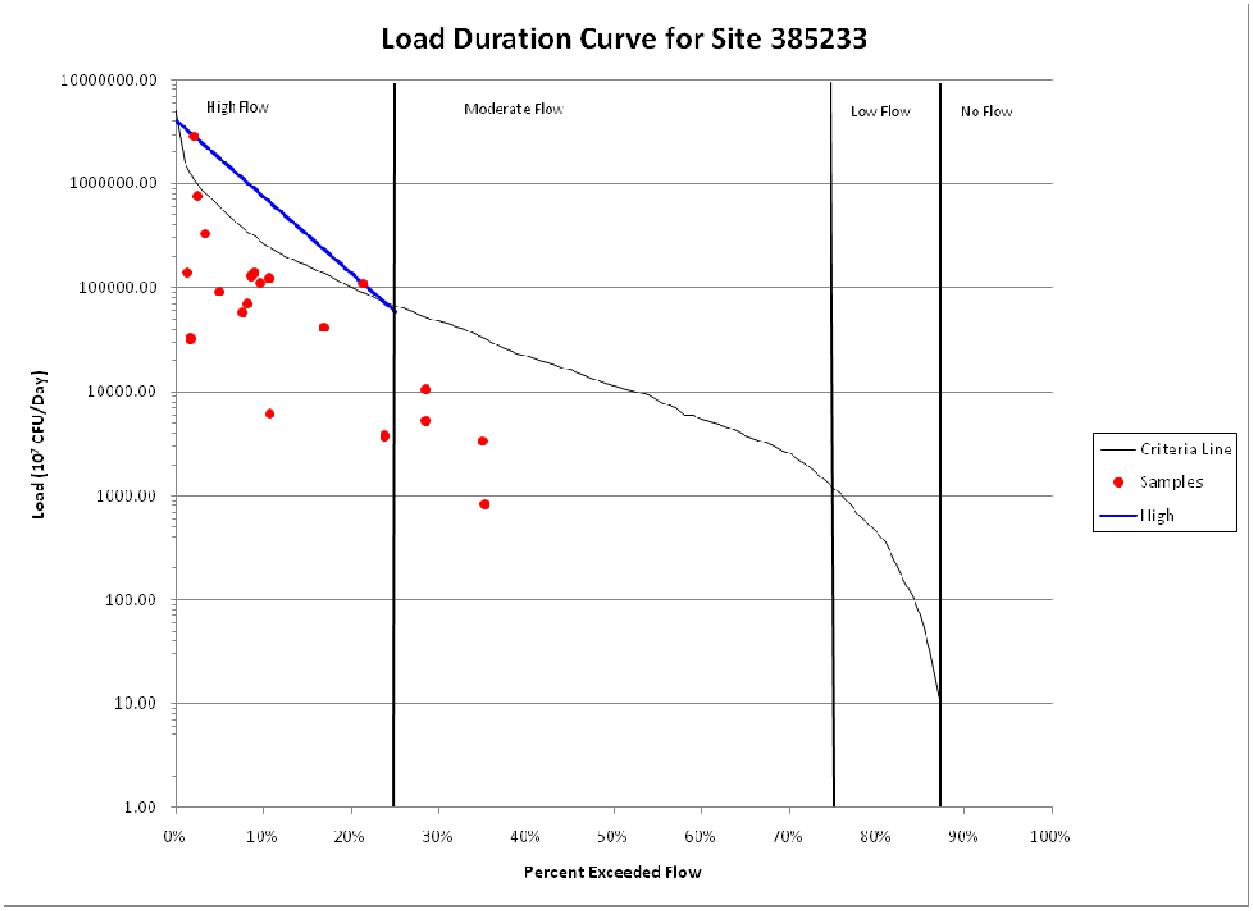

380031 Wild Rice River
near Abercrombie, ND

	Median Percentile	Load (10^7 CFU/Day) Existing	TMDL	Days	Load (10^7 CFU/Period) Existing	TMDL	Percent Reduction
High	12.50%	344746.61	180764.65	91.25	31576385.78	16494774.21	47.76%
			Total	91	31576386	16494774	47.76%

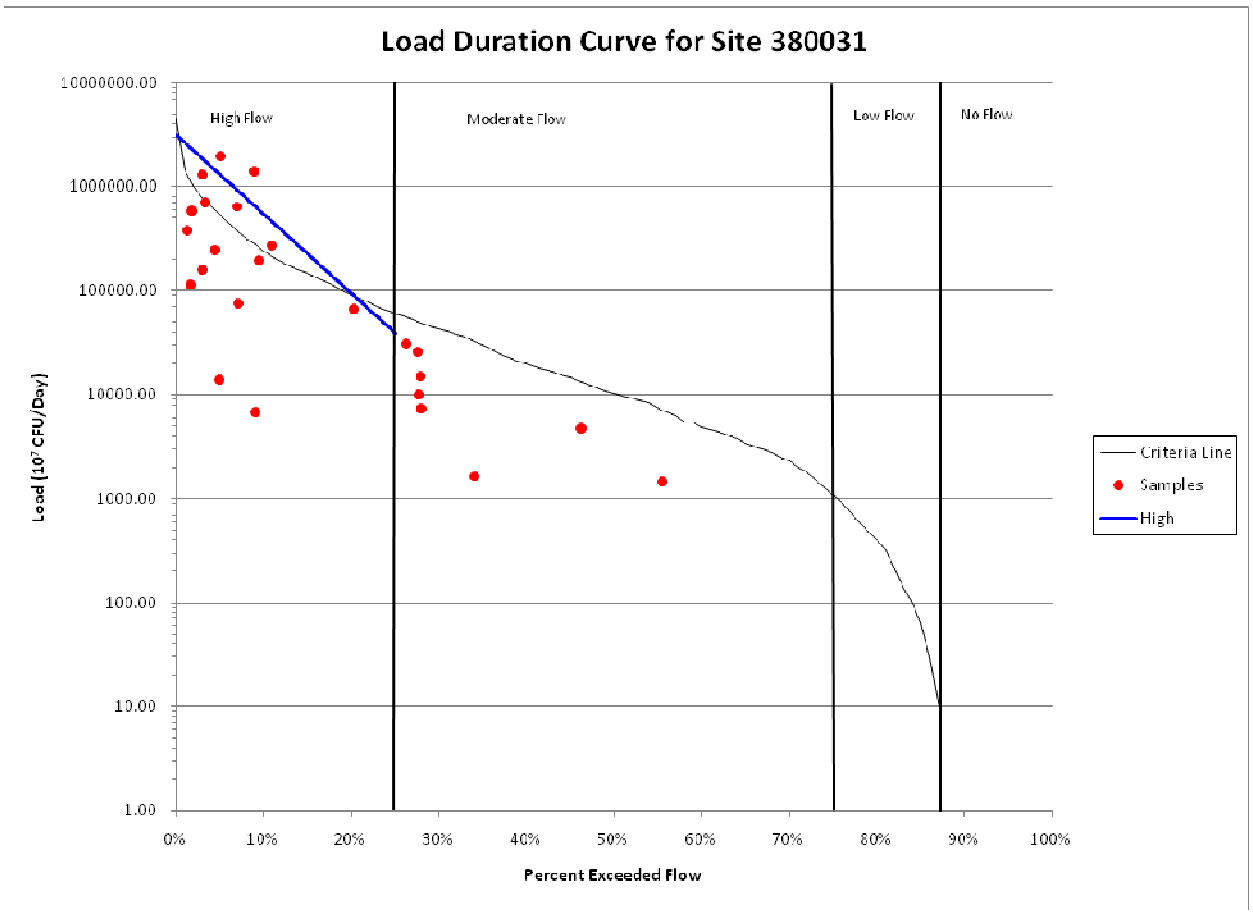

Appendix D
US EPA Region 8 Public Notice Review and Comments

EPA REGION VIII TMDL REVIEW

TMDL Document Info:

Document Name:	**Fecal Coliform Bacteria TMDL for the Wild Rice River in Cass and Richland Counties, North Dakota**
Submitted by:	**Mike Ell, North Dakota Department of Health**
Date Received:	**August 18, 2009**
Review Date:	**September 23, 2009**
Reviewer:	**Vern Berry, EPA**
Rough Draft / Public Notice / Final?	**Public Notice Draft**
Notes:	

Reviewers Final Recommendation(s) to EPA Administrator (used for final review only):

- ☐ Approve
- ☐ Partial Approval
- ☐ Disapprove
- ☐ Insufficient Information

Approval Notes to Administrator:

This document provides a standard format for EPA Region 8 to provide comments to state TMDL programs on TMDL documents submitted to EPA for either formal or informal review. All TMDL documents are evaluated against the minimum submission requirements and TMDL elements identified in the following 8 sections:

1. Problem Description
   a. … TMDL Document Submittal Letter
   b. Identification of the Waterbody, Impairments, and Study Boundaries
   c. Water Quality Standards
2. Water Quality Target
3. Pollutant Source Analysis
4. TMDL Technical Analysis
   a. Data Set Description
   b. Waste Load Allocations (WLA)
   c. Load Allocations (LA)
   d. Margin of Safety (MOS)
   e. Seasonality and variations in assimilative capacity
5. Public Participation
6. Monitoring Strategy
7. Restoration Strategy
8. Daily Loading Expression

Under Section 303(d) of the Clean Water Act, waterbodies that are not attaining one or more water quality standard (WQS) are considered "impaired." When the cause of the impairment is determined to be a pollutant, a TMDL analysis is required to assess the appropriate maximum allowable pollutant loading rate. A TMDL document consists of a technical analysis conducted to: (1) assess the maximum pollutant loading rate that a waterbody is able to assimilate while maintaining water quality standards; and (2) allocate that assimilative capacity among the known sources of that pollutant**.** A well written TMDL document will describe a path forward that may be used by those who implement the TMDL recommendations to attain and maintain WQS.

Each of the following eight sections describes the factors that EPA Region 8 staff considers when reviewing TMDL documents. Also included in each section is a list of EPA's minimum submission requirements relative to that section, a brief summary of the EPA reviewer's findings, and the reviewer's comments and/or suggestions. Use of the verb "must" in the minimum submission requirements denotes information that is required to be submitted because it relates to elements of the TMDL required by the CWA and by regulation. Use of the term "should" below denotes information that is generally necessary for EPA to determine if a submitted TMDL is approvable.

This review template is intended to ensure compliance with the Clean Water Act and that the reviewed documents are technically sound and the conclusions are technically defensible.

1. Problem Description

A TMDL document needs to provide a clear explanation of the problem it is intended to address. Included in that description should be a definitive portrayal of the physical boundaries to which the TMDL applies, as well as a clear description of the impairments that the TMDL intends to address and the associated pollutant(s) causing those impairments. While the existence of one or more impairment and stressor may be known, it is important that a comprehensive evaluation of the water quality be conducted prior to development of the TMDL to ensure that all water quality problems and associated stressors are identified. Typically, this step is conducted prior to the 303(d) listing of a waterbody through the monitoring and assessment program. The designated uses and water quality criteria for the waterbody should be examined against available data to provide an evaluation of the water quality relative to all applicable water quality standards. If, as part of this exercise, additional WQS problems are discovered and additional stressor pollutants are identified, consideration should be given to concurrently evaluating TMDLs for those additional pollutants. If it is determined that insufficient data is available to make such an evaluation, this should be noted in the TMDL document.

1.1 TMDL Document Submittal Letter

When a TMDL document is submitted to EPA requesting formal comments or a final review and approval, the submittal package should include a letter identifying the document being submitted and the purpose of the submission.

Minimum Submission Requirements.

☒ A TMDL submittal letter should be included with each TMDL document submitted to EPA requesting a formal review.

☒ The submittal letter should specify whether the TMDL document is being submitted for initial review and comments, public review and comments, or final review and approval.

☐ Each TMDL document submitted to EPA for final review and approval should be accompanied by a submittal letter that explicitly states that the submittal is a final TMDL submitted under Section 303(d) of the Clean Water Act for EPA review and approval. This clearly establishes the State's/Tribe's intent to submit, and EPA's duty to review, the TMDL under the statute**.** The submittal letter should contain such identifying information as the name and location of the waterbody and the pollutant(s) of concern, which matches similar identifying information in the TMDL document for which a review is being requested.

Recommendation:
☒ Approve ☐ Partial Approval ☐ Disapprove ☐ Insufficient Information

SUMMARY: The public notice draft Wild Rice River fecal coliform TMDL was submitted to EPA for review during the public notice period via an email from Mike Ell, NDDoH on August 18, 2009. The email included the draft TMDL document and a public notice announcement requesting review and comment.

COMMENTS: None.

1.2 Identification of the Waterbody, Impairments, and Study Boundaries

The TMDL document should provide an unambiguous description of the waterbody to which the TMDL is intended to apply and the impairments the TMDL is intended to address. The document should also clearly delineate the physical boundaries of the waterbody and the geographical extent of the watershed area studied. Any additional information needed to tie the TMDL document back to a current 303(d) listing should also be included.

Minimum Submission Requirements:

☒ The TMDL document should clearly identify the pollutant and waterbody segment(s) for which the TMDL is being established. If the TMDL document is submitted to fulfill a TMDL development requirement for a waterbody on the state's current EPA approved 303(d) list, the TMDL document submittal should clearly identify the waterbody and associated impairment(s) as they appear on the State's/Tribe's current EPA approved 303(d) list, including a full waterbody description, assessment unit/waterbody ID, and the priority ranking of the waterbody. This information is necessary to ensure that the administrative record and the national TMDL tracking database properly link the TMDL document to the 303(d) listed waterbody and impairment(s).

☒ One or more maps should be included in the TMDL document showing the general location of the waterbody and, to the maximum extent practical, any other features necessary and/or relevant to the understanding of the TMDL analysis, including but not limited to: watershed boundaries, locations of major pollutant sources, major tributaries included in the analysis, location of sampling points, location of discharge gauges, land use patterns, and the location of nearby waterbodies used to provide surrogate information or reference conditions. Clear and concise descriptions of all key features and their relationship to the waterbody and water quality data should be provided for all key and/or relevant features not represented on the map

☐ If information is available, the waterbody segment to which the TMDL applies should be identified/geo-referenced using the National Hydrography Dataset (NHD). If the boundaries of the TMDL do not correspond to the Waterbody ID(s) (WBID), Entity_ID information or reach code (RCH_Code) information should be provided. If NHD data is not available for the waterbody, an alternative geographical referencing system that unambiguously identifies the physical boundaries to which the TMDL applies may be substituted.

Recommendation:
☒ Approve ☐ Partial Approval ☐ Disapprove ☐ Insufficient Information

SUMMARY: The Wild Rice River watershed is a 1.43 million acre watershed located in Dickey, Sargent, Ransom, Richland and Cass Counties, in south eastern North Dakota. Wild Rice River is part of the larger Red River basin in the Western Wild Rice sub-basin (HUC 09020105). There are two 303(d) listed segments of Wild Rice River, they include: 1) Wild Rice River from its confluence with a tributary about 3.6 miles NE of Great Bend, ND downstream to its confluence with the Colfax watershed, located in Eastern Richland County (47.5 miles; ND-09020105-003-S_00); and 2) Wild Rice River from its confluence with the Colfax Watershed, downstream to its confluence with the Red River of the North, located in NE Richland and SE Cass Counties (38.6 miles; ND-09020105-001-S_00). Both segments are listed as high priority for TMDL development.

The designated uses for the listed segments of Wild Rice River are based on the Class II stream classification in the ND water quality standards (NDCC 33-15-02.1-09). The segments were included on the ND 2008 303(d) list for fecal coliform bacteria which is impairing primary contact recreation uses.
COMMENTS: None.

1.3 Water Quality Standards

TMDL documents should provide a complete description of the water quality standards for the waterbodies addressed, including a listing of the designated uses and an indication of whether the uses are being met, not being met, or not assessed. If a designated use was not assessed as part of the TMDL analysis (or not otherwise recently assessed), the documents should provide a reason for the lack of

assessment (e.g., sufficient data was not available at this time to assess whether or not this designated use was being met).

Water quality criteria (WQC) are established as a component of water quality standard at levels considered necessary to protect the designated uses assigned to that waterbody. WQC identify quantifiable targets and/or qualitative water quality goals which, if attained and maintained, are intended to ensure that the designated uses for the waterbody are protected. TMDLs result in maintaining and attaining water quality standards by determining the appropriate maximum pollutant loading rate to meet water quality criteria, either directly, or through a surrogate measurable target. The TMDL document should include a description of all applicable water quality criteria for the impaired designated uses and address whether or not the criteria are being attained, not attained, or not evaluated as part of the analysis. If the criteria were not evaluated as part of the analysis, a reason should be cited (e.g. insufficient data were available to determine if this water quality criterion is being attained).

Minimum Submission Requirements:

☒ The TMDL must include a description of the applicable State/Tribal water quality standard, including the designated use(s) of the waterbody, the applicable numeric or narrative water quality criterion, and the anti-degradation policy. (40 C.F.R. §130.7(c)(1)).

☒ The purpose of a TMDL analysis is to determine the assimilative capacity of the waterbody that corresponds to the existing water quality standards for that waterbody, and to allocate that assimilative capacity between the significant sources. Therefore, all TMDL documents must be written to meet the existing water quality standards for that waterbody (CWA §303(d)(1)(C)).

Note: In some circumstances, the load reductions determined to be necessary by the TMDL analysis may prove to be infeasible and may possibly indicate that the existing water quality standards and/or assessment methodologies may be erroneous. However, the TMDL must still be determined based on existing water quality standards. Adjustments to water quality standards and/or assessment methodologies may be evaluated separately, from the TMDL.

☒ The TMDL document should describe the relationship between the pollutant of concern and the water quality standard the pollutant load is intended to meet. This information is necessary for EPA to evaluate whether or not attainment of the prescribed pollutant loadings will result in attainment of the water quality standard in question.

☒ If a standard includes multiple criteria for the pollutant of concern, the document should demonstrate that the TMDL value will result in attainment of all related criteria for the pollutant. For example, both acute and chronic values (if present in the WQS) should be addressed in the document, including consideration of magnitude, frequency and duration requirements.

Recommendation:
☒ Approve ☐ Partial Approval ☐ Disapprove ☐ Insufficient Information

SUMMARY: The Wild Rice River segments addressed by these TMDLs are impaired based on fecal coliform concentrations for primary contact recreational uses. Wild Rice River and its tributaries are Class II streams that shall be suitable for the propagation and/or protection of resident fish species and other aquatic biota and for swimming, boating, and other water recreation. Class II streams may be intermittent in nature, which would make these waters of limited value for beneficial uses such as municipal water, fish life, or irrigation. Numeric criteria for fecal coliforms in Class II streams have been established and are presented in the excerpted Table 5 shown below. Discussion of additional applicable water quality standards for Wild Rice River can be found on pages 8 and 9 of the TMDL.

Table 5. North Dakota Fecal Coliform Bacteria Standards for Class II Streams.

Parameter	Standard	
	Geometric Mean[1]	Maximum[2]
Fecal Coliform Bacteria	200 CFU/100 mL	400 CFU/100 mL

[1] Expressed as a geometric mean of representative samples collected during any consecutive 30-day period

[2] No more than 10 percent of samples collected during any consecutive 30-day period shall individually exceed the standard.

COMMENTS: None.

2. Water Quality Targets

TMDL analyses establish numeric targets that are used to determine whether water quality standards are being achieved. Quantified water quality targets or endpoints should be provided to evaluate each listed pollutant/water body combination addressed by the TMDL, and should represent achievement of applicable water quality standards and support of associated beneficial uses. For pollutants with numeric water quality standards, the numeric criteria are generally used as the water quality target. For pollutants with narrative standards, the narrative standard should be translated into a measurable value. At a minimum, one target is required for each pollutant/water body combination. It is generally desirable, however, to include several targets that represent achievement of the standard and support of beneficial uses (e.g., for a sediment impairment issue it may be appropriate to include a variety of targets representing water column sediment such as TSS, embeddeness, stream morphology, up-slope conditions and a measure of biota).

Minimum Submission Requirements:

☒ The TMDL should identify a numeric water quality target(s) for each waterbody pollutant combination. The TMDL target is a quantitative value used to measure whether or not the applicable water quality standard is attained.

Generally, the pollutant of concern and the numeric water quality target are, respectively, the chemical causing the impairment and the numeric criteria for that chemical (e.g., chromium) contained in the water quality standard. Occasionally, the pollutant of concern is different from the parameter that is the subject of the numeric water quality target (e.g., when the pollutant of concern is phosphorus and the numeric water quality target is expressed as a numerical dissolved oxygen criterion). In such cases, the TMDL should explain the linkage between the pollutant(s) of concern, and express the quantitative relationship between the TMDL target and pollutant of concern. In all cases, TMDL targets must represent the attainment of current water quality standards.

☐ When a numeric TMDL target is established to ensure the attainment of a narrative water quality criterion, the numeric target, the methodology used to determine the numeric target, and the link between the pollutant of concern and the narrative water quality criterion should all be described in the TMDL document. Any additional information supporting the numeric target and linkage should also be included in the document.

Recommendation:
☒ Approve ☐ Partial Approval ☐ Disapprove ☐ Insufficient Information

SUMMARY: The water quality targets for these TMDLs are based on the numeric water quality standards for fecal coliform bacteria based on the primary contact recreational beneficial use for Wild Rice River. The target for the Wild Rice River segments included in the TMDL document is the fecal coliform standard expressed as the 30-day geometric mean of 200 CFU/100 mL during the recreation season from May 1 to September 30. While the standard is intended to be expressed as the 30-day geometric mean, the target was used to compare to values from single grab samples. This ensures that the reductions necessary to achieve the target will be protective of both the acute (single sample value) and chronic (geometric mean of 5 samples) standards.

COMMENTS: None.

3. Pollutant Source Analysis

A TMDL analysis is conducted when a pollutant load is known or suspected to be exceeding the loading capacity of the waterbody. Logically then, a TMDL analysis should consider all sources of the pollutant of concern in some manner. The detail provided in the source assessment step drives the rigor of the pollutant load allocation. In other words, it is only possible to specifically allocate quantifiable loads or

load reductions to each significant source (or source category) when the relative load contribution from each source has been estimated. Therefore, the pollutant load from each significant source (or source category) should be identified and quantified to the maximum practical extent. This may be accomplished using site-specific monitoring data, modeling, or application of other assessment techniques. If insufficient time or resources are available to accomplish this step, a phased/adaptive management approach may be appropriate. The approach should be clearly defined in the document.

Minimum Submission Requirements:

☒ The TMDL should include an identification of all potentially significant point and nonpoint sources of the pollutant of concern, including the geographical location of the source(s) and the quantity of the loading, e.g., lbs/per day. This information is necessary for EPA to evaluate the WLA, LA and MOS components of the TMDL.

☒ The level of detail provided in the source assessment should be commensurate with the nature of the watershed and the nature of the pollutant being studied. Where it is possible to separate natural background from nonpoint sources, the TMDL should include a description of both the natural background loads and the nonpoint source loads.

☒ Natural background loads should not be assumed to be the difference between the sum of known and quantified anthropogenic sources and the existing *in situ* loads (e.g. measured in stream) unless it can be demonstrated that all significant anthropogenic sources of the pollutant of concern have been identified, characterized, and properly quantified.

☒ The sampling data relied upon to discover, characterize, and quantify the pollutant sources should be included in the document (e.g. a data appendix) along with a description of how the data were analyzed to characterize and quantify the pollutant sources. A discussion of the known deficiencies and/or gaps in the data set and their potential implications should also be included.

Recommendation:
☐ Approve ☒ Partial Approval ☐ Disapprove ☐ Insufficient Information

SUMMARY: The TMDL document includes the landuse breakdown for the watershed based on the 2006 National Agricultural Statistics Service data. In 2006, approximately 81 percent of the landuse in the watershed was cropland under active cultivation, 6 percent was mid-density development and the remaining 13 percent was idle/fallow, water or roads.

The following nonpoint sources were found to be the primary sources for fecal coliform bacteria in the watershed:

- Unpermitted animal feeding operations and “hobby farms” in close proximity of the Wild Rice River.

There are no municipal wastewater treatment plant discharges in the watershed. There are an unspecified number of un-permitted animal feeding operations (AFOs) and “hobby farms” located in the watershed.

COMMENTS: The report mentions that data collected during the water quality assessment was used to determine that the above bulleted sources are the primary contributors of fecal coliforms in the watershed. As information regarding source identification efforts is not provided, it is not clear how these sources were found to be the major contributors. Additional information regarding how it was determined that these are the primary sources of fecal coliforms in the watershed would be helpful.

The potential pathogen contributions from septic systems should be considered and explained in the document. If there are no centralized wastewater collection systems, then septic systems can be potential contributors.

4. TMDL Technical Analysis

TMDL determinations should be supported by a robust data set and an appropriate level of technical analysis**.** This applies to **all** of the components of a TMDL document. It is vitally important that the technical basis for **all** conclusions be articulated in a manner that is easily understandable and readily apparent to the reader.

A TMDL analysis determines the maximum pollutant loading rate that may be allowed to a waterbody without violating water quality standards. The TMDL analysis should demonstrate an understanding of the relationship between the rate of pollutant loading into the waterbody and the resultant water quality impacts. This stressor → response relationship between the pollutant and impairment and between the selected targets, sources, TMDLs, and load allocations needs to be clearly articulated and supported by an appropriate level of technical analysis. Every effort should be made to be as detailed as possible, and to base all conclusions on the best available scientific principles.

The pollutant loading allocation is at the heart of the TMDL analysis. TMDLs apportion responsibility for taking actions by allocating the available assimilative capacity among the various point, nonpoint, and natural pollutant sources. Allocations may be expressed in a variety of ways, such as by individual discharger, by tributary watershed, by source or land use category, by land parcel, or other appropriate scale or division of responsibility.

The pollutant loading allocation that will result in achievement of the water quality target is expressed in the form of the standard TMDL equation:

$$TMDL = \sum LAs + \sum WLAs + MOS$$

Where:

TMDL = Total Pollutant Loading Capacity of the waterbody

LAs = Pollutant Load Allocations

WLAs = Pollutant Wasteload Allocations

MOS = The portion of the Load Capacity allocated to the Margin of safety.

Minimum Submission Requirements:

☒ A TMDL must identify the loading capacity of a waterbody for the applicable pollutant, taking into consideration temporal variations in that capacity. EPA regulations define loading capacity as the greatest amount of a pollutant that a water can receive without violating water quality standards (40 C.F.R. §130.2(f)).

☒ The total loading capacity of the waterbody should be clearly demonstrated to equate back to the pollutant load allocations through a balanced TMDL equation. In instances where numerous LA, WLA and seasonal TMDL capacities make expression in the form of an equation cumbersome, a table may be substituted as long as it is clear that the total TMDL capacity equates to the sum of the allocations.

☐ The TMDL document should describe the methodology and technical analysis used to establish and quantify the cause-and-effect relationship between the numeric target and the identified pollutant sources. In many instances, this method will be a water quality model.

☒ It is necessary for EPA staff to be aware of any assumptions used in the technical analysis to understand and evaluate the methodology used to derive the TMDL value and associated loading allocations. Therefore, the TMDL document should contain a description of any important assumptions (including the basis for those assumptions) made in developing the TMDL, including but not limited to:

(1) the spatial extent of the watershed in which the impaired waterbody is located and the spatial extent of the TMDL technical analysis;
(2) the distribution of land use in the watershed (e.g., urban, forested, agriculture);
(3) a presentation of relevant information affecting the characterization of the pollutant of concern and its allocation to sources such as population characteristics, wildlife resources, industrial activities etc…;

(4) present and future growth trends, if taken into consideration in determining the TMDL and preparing the TMDL document (e.g., the TMDL could include the design capacity of an existing or planned wastewater treatment facility);
(5) an explanation and analytical basis for expressing the TMDL through surrogate measures, if applicable. Surrogate measures are parameters such as percent fines and turbidity for sediment impairments; chlorophyll *a* and phosphorus loadings for excess algae; length of riparian buffer; or number of acres of best management practices.

☒ The TMDL document should contain documentation supporting the TMDL analysis, including an inventory of the data set used, a description of the methodology used to analyze the data, a discussion of strengths and weaknesses in the analytical process, and the results from any water quality modeling used. This information is necessary for EPA to review the loading capacity determination, and the associated load, wasteload, and margin of safety allocations.

☒ TMDLs must take critical conditions (e.g., steam flow, loading, and water quality parameters, seasonality, etc…) into account as part of the analysis of loading capacity (40 C.F.R. §130.7(c)(1)). TMDLs should define applicable critical conditions and describe the approach used to determine both point and nonpoint source loadings under such critical conditions. In particular, the document should discuss the approach used to compute and allocate nonpoint source loadings, e.g., meteorological conditions and land use distribution.

☐ Where both nonpoint sources and NPDES permitted point sources are included in the TMDL loading allocation, and attainment of the TMDL target depends on reductions in the nonpoint source loads, the TMDL document must include a demonstration that nonpoint source loading reductions needed to implement the load allocations are actually practicable [40 CFR 130.2(i) and 122.44(d)].

Recommendation:
☐ Approve ☒ Partial Approval ☐ Disapprove ☐ Insufficient Information

SUMMARY: The technical analysis should describe the cause and effect relationship between the identified pollutant sources, the numeric targets, and achievement of water quality standards. It should also include a description of the analytical processes used, results from water quality modeling, assumptions and other pertinent information. The technical analysis for the Wild Rice River watershed TMDL describes how the fecal coliform loads were derived in order to meet the applicable water quality standards for the 303(d) impaired stream segments.

The TMDL loads and loading capacities were derived using the load duration curve (LDC) approach. To better correlate the relationship between the pollutant of concern and the hydrology of the Section 303(d) listed waterbody, a LDC was developed for each monitoring site within the two listed segments. The LDCs were derived using the 200 CFU/100 mL TMDL target (i.e., state water quality standard), the daily flow record recorded or synthesized for each site, and the observed fecal coliform data collected from the two water quality monitoring stations (see Figure 7 of the TMDL document) from 2005-2007.

Mean daily flows from 1987 through 2007 were used in the development of the flow duration curve and load duration curve for site 380031 (Wild Rice River near Abercrombie, ND). Flows for monitoring station 380031 were obtained from the discharge record at the United States Geological Survey (USGS) gauge station (05053000) co-located with station 380031. There is no daily flow record for site 385233, therefore the mean daily flow record used in flow duration curve development and in the development of the load duration curve was synthesized using the daily flow record for the USGS site (05053000) times a correction factor developed for the site. This correction factor is based on the contributing watershed area for site 385233 expressed as a percentage of the watershed area for site 380031 (USGS site 05053000). The correction factor is 101.8 percent for site 385233.

The load duration curve plots the allowable fecal coliform load (using the 200 CFU/100 mL standard) across the three flow regimes. Single grab sample fecal coliform concentrations were converted to loads by multiplying by flow and a conversion factor to produce CFU/day values. Each value was plotted individually on the load duration curve. Values falling above the curve indicate exceedance of the TMDL at that flow value while values falling below the curve indicate attainment of the TMDL at that flow.

To estimate the required percent reductions in loading needed to achieve the TMDL, a linear regression line through the fecal coliform load data above the TMDL curve in each flow regime was plotted. The required percent reductions needed under the three flow regimes were determined using the linear regression line.

The LDCs represent a flow-variable TMDL targets across the flow regimes shown in the TMDL document. For each Wild Rice River segment covered by the TMDL document, the LDC is a dynamic expression of the allowable load for any given daily flow. Loading capacities were derived from this approach for each segment at each flow regime. Tables 8 and 9 show the loading capacity loads (or TMDL loads) for each listed segment of the Wild Rice River.

COMMENTS: It is not clear why 3 flow zones were used in the LDCs for these TMDLs. Page 11 of the document explains ***how*** the flow regimes were defined for each site, but no explanation is given for ***why*** 3 zones were used. A brief explanation of why 3 flow zones were used (e.g., based on the shape of the curve, no flow at low end of curve, etc) should be added to the document.

From the information provided on page 12 of the document, it is not clear how the linear regression line is used in determining the required percent reductions needed for LDC. NDDoH is asked to clarify the information and include a description as to how the percent reduction calculation is made using the linear regression line.

4.1 Data Set Description

TMDL documents should include a thorough description and summary of all available water quality data that are relevant to the water quality assessment and TMDL analysis. An inventory of the data used for the TMDL analysis should be provided to document, for the record, the data used in decision making. This also provides the reader with the opportunity to independently review the data. The TMDL analysis should make use of all readily available data for the waterbody under analysis unless the TMDL writer determines that the data are not relevant or appropriate. For relevant data that were known but rejected, an explanation of why the data were not utilized should be provided (e.g., samples exceeded holding times, data collected prior to a specific date were not considered timely, etc…).

Minimum Submission Requirements:

☒ TMDL documents should include a thorough description and summary of all available water quality data that are relevant to the water quality assessment and TMDL analysis such that the water quality impairments are clearly defined and linked to the impaired beneficial uses and appropriate water quality criteria.

☒ The TMDL document submitted should be accompanied by the data set utilized during the TMDL analysis. If possible, it is preferred that the data set be provided in an electronic format and referenced in the document. If electronic submission of the data is not possible, the data set may be included as an appendix to the document.

Recommendation:
☒ Approve ☐ Partial Approval ☐ Disapprove ☐ Insufficient Information

SUMMARY: The Wild Rice River TMDL data description and summary are included tables throughout the document and in the data table in Appendix A. Recent water quality monitoring was conducted over the period from 2005-2007 and included a total of 55 fecal coliform samples. The data set also includes the 20 years of flow record on Wild Rice River from the USGS gauging site (05053000). The flow data was used to develop load duration curves for the Wild Rice River segments

COMMENTS: None.

4.2 Waste Load Allocations (WLA):

Waste Load Allocations represent point source pollutant loads to the waterbody. Point source loads are typically better understood and more easily monitored and quantified than nonpoint source loads.

Whenever practical, each point source should be given a separate waste load allocation. All NPDES permitted dischargers that discharge the pollutant under analysis directly to the waterbody should be identified and given separate waste load allocations. The finalized WLAs are required to be incorporated into future NPDES permit renewals.

Minimum Submission Requirements:

☒ EPA regulations require that a TMDL include WLAs for all significant and/or NPDES permitted point sources of the pollutant. TMDLs must identify the portion of the loading capacity allocated to individual existing and/or future point source(s) (40 C.F.R. §130.2(h), 40 C.F.R. §130.2(i)). In some cases, WLAs may cover more than one discharger, e.g., if the source is contained within a general permit. If no allocations are to be made to point sources, then the TMDL should include a value of zero for the WLA.

☒ All NPDES permitted dischargers given WLA as part of the TMDL should be identified in the TMDL, including the specific NPDES permit numbers, their geographical locations, and their associated waste load allocations.

Recommendation:
☒ Approve ☐ Partial Approval ☐ Disapprove ☐ Insufficient Information

SUMMARY: There are no municipal wastewater treatment facilities with permitted fecal coliform discharges in the watershed. There are an unspecified number of un-permitted animal feeding operations in the watershed. Therefore, the WLAs for these TMDLs are zero.

COMMENTS: None.

4.3 Load Allocations (LA):

Load allocations include the nonpoint source, natural, and background loads. These types of loads are typically more difficult to quantify than point source loads, and may include a significant degree of uncertainty. Often it is necessary to group these loads into larger categories and estimate the loading rates based on limited monitoring data and/or modeling results. The background load represents a composite of all upstream pollutant loads into the waterbody. In addition to the upstream nonpoint and upstream natural load, the background load often includes upstream point source loads that are not given specific waste load allocations in this particular TMDL analysis. In instances where nonpoint source loading rates are particularly difficult to quantify, a performance-based allocation approach, in which a detailed monitoring plan and adaptive management strategy are employed for the application of BMPs, may be appropriate.

Minimum Submission Requirements:

☒ EPA regulations require that TMDL expressions include LAs which identify the portion of the loading capacity attributed to nonpoint sources and to natural background. Load allocations may range from reasonably accurate estimates to gross allotments (40 C.F.R. §130.2(g)). Load allocations may be included for both existing and future nonpoint source loads. Where possible, load allocations should be described separately for natural background and nonpoint sources.

☒ Load allocations assigned to natural background loads should not be assumed to be the difference between the sum of known and quantified anthropogenic sources and the existing *in situ* loads (e.g., measured in stream) unless it can be demonstrated that all significant anthropogenic sources of the pollutant of concern have been identified and given proper load or waste load allocations.

Recommendation:
☒ Approve ☐ Partial Approval ☐ Disapprove ☐ Insufficient Information

SUMMARY: The TMDL document includes the landuse breakdown for the watershed based on the 2006 National Agricultural Statistics Service data. In 2006, approximately 81 percent of the landuse in the watershed was cropland under active cultivation, 6 percent was mid-density development and the remaining 13 percent was idle/fallow, water or roads. There are no point sources of fecal coliform

loading located in the watershed. Therefore, the entire TMDL has been allocated to nonpoint sources as a load allocation (LA). Source specific data are limited so an aggregate LA is assigned to nonpoint sources with a ranking of important contributors under various flow regimes provided as seen in the following excerpted table.

Table 6. Nonpoint Sources of Pollution and Their Potential to Pollute at a Given Flow Regime.

Non-Point Sources	Flow Regime		
	High Flow	Medium Flow	Low Flow
Riparian Area Grazing (Livestock)	H	H	H
Animal Feeding Operations	H	M	L
Manure Application to Crop and Range Land	H	M	L
Intensive Upland Grazing (Livestock)	H	M	L

Note: Potential importance of non-point source area to contribute fecal coliform bacteria loads under a given flow regime. (H: High; M: Medium; L: Low)

COMMENTS: None.

4.4 Margin of Safety (MOS):

Natural systems are inherently complex. Any mathematical relationship used to quantify the stressor → response relationship between pollutant loading rates and the resultant water quality impacts, no matter how rigorous, will include some level of uncertainty and error. To compensate for this uncertainty and ensure water quality standards will be attained, a margin of safety is required as a component of each TMDL. The MOS may take the form of a explicit load allocation (e.g., 10 lbs/day), or may be implicitly built into the TMDL analysis through the use of conservative assumptions and values for the various factors that determine the TMDL pollutant load → water quality effect relationship. Whether explicit or implicit, the MOS should be supported by an appropriate level of discussion that addresses the level of uncertainty in the various components of the TMDL technical analysis, the assumptions used in that analysis, and the relative effect of those assumptions on the final TMDL. The discussion should demonstrate that the MOS used is sufficient to ensure that the water quality standards would be attained if the TMDL pollutant loading rates are met. In cases where there is substantial uncertainty regarding the linkage between the proposed allocations and achievement of water quality standards, it may be necessary to employ a phased or adaptive management approach (e.g., establish a monitoring plan to determine if the proposed allocations are, in fact, leading to the desired water quality improvements).

Minimum Submission Requirements:

☒ TMDLs must include a margin of safety (MOS) to account for any lack of knowledge concerning the relationship between load and wasteload allocations and water quality (CWA §303(d)(1)(C), 40 C.F.R. §130.7(c)(1)). EPA's 1991 TMDL Guidance explains that the MOS may be implicit (i.e., incorporated into the TMDL through conservative assumptions in the analysis) or explicit (i.e., expressed in the TMDL as loadings set aside for the MOS).

- ☐ <u>If the MOS is implicit</u>, the conservative assumptions in the analysis that account for the MOS should be identified and described. The document should discuss why the assumptions are considered conservative and the effect of the assumption on the final TMDL value determined.
- ☒ <u>If the MOS is explicit</u>, the loading set aside for the MOS should be identified. The document should discuss how the explicit MOS chosen is related to the uncertainty and/or potential error in the linkage analysis between the WQS, the TMDL target, and the TMDL loading rate.

☐ If, rather than an explicit or implicit MOS, the TMDL relies upon a phased approach to deal with large and/or unquantifiable uncertainties in the linkage analysis, the document should include a description of the planned phases for the TMDL as well as a monitoring plan and adaptive management strategy.

Recommendation:
☒ Approve ☐ Partial Approval ☐ Disapprove ☐ Insufficient Information

SUMMARY: The Wild Rice River TMDLs include explicit MOSs for each listed segment derived by calculating 10 percent of the loading capacity. The explicit MOSs for the listed segments of the Wild Rice River watershed are included in Tables 8 and 9.

COMMENTS: None.

4.5 Seasonality and variations in assimilative capacity:

The TMDL relationship is a factor of both the loading rate of the pollutant to the waterbody and the amount of pollutant the waterbody can assimilate and still attain water quality standards. Water quality standards often vary based on seasonal considerations. Therefore, it is appropriate that the TMDL analysis consider seasonal variations, such as critical flow periods (high flow, low flow), when establishing TMDLs, targets, and allocations.

Minimum Submission Requirements:

☒ The statute and regulations require that a TMDL be established with consideration of seasonal variations. The TMDL must describe the method chosen for including seasonal variability as a factor. (CWA §303(d)(1)(C), 40 C.F.R. §130.7(c)(1)).

Recommendation:
☒ Approve ☐ Partial Approval ☐ Disapprove ☐ Insufficient Information

SUMMARY: By using the load duration curve approach to develop the TMDL allocations, seasonal variability in fecal coliform loads are taken into account. Highest steam flows typically occur during late spring, and the lowest stream flows occur during the winter months. Also, the TMDL is seasonal since the fecal coliform criteria are in effect from May 1 to September 30, therefore the TMDLs are only applicable during that period.

COMMENTS: None.

5. Public Participation

EPA regulations require that the establishment of TMDLs be conducted in a process open to the public, and that the public be afforded an opportunity to participate. To meaningfully participate in the TMDL process it is necessary that stakeholders, including members of the general public, be able to understand the problem and the proposed solution. TMDL documents should include language that explains the issues to the general public in understandable terms, as well as provides additional detailed technical information for the scientific community. Notifications or solicitations for comments regarding the TMDL should be made available to the general public, widely circulated, and clearly identify the product as a TMDL and the fact that it will be submitted to EPA for review. When the final TMDL is submitted to EPA for approval, a copy of the comments received by the state and the state responses to those comments should be included with the document.

Minimum Submission Requirements:
☒ The TMDL must include a description of the public participation process used during the development of the TMDL (40 C.F.R. §130.7(c)(1)(ii)).

☐ TMDLs submitted to EPA for review and approval should include a summary of significant comments and the State's/Tribe's responses to those comments.

Recommendation:
☒ Approve ☐ Partial Approval ☐ Disapprove ☐ Insufficient Information

SUMMARY: The TMDL document includes a summary of the public participation process that has occurred. It describes the opportunities the public had to be involved in the TMDL development process. Copies of the draft TMDL document were mailed to stakeholders in the watershed during public comment. Also, the draft TMDL document was posted on NDoDH's Water Quality Division website, and a public notice for comment was published in two newspapers.

COMMENTS: None.

6. Monitoring Strategy

TMDLs may have significant uncertainty associated with the selection of appropriate numeric targets and estimates of source loadings and assimilative capacity. In these cases, a phased TMDL approach may be necessary. For Phased TMDLs, it is EPA's expectation that a monitoring plan will be included as a component of the TMDL document to articulate the means by which the TMDL will be evaluated in the field, and to provide for future supplemental data that will address any uncertainties that may exist when the document is prepared.

Minimum Submission Requirements:

☒ When a TMDL involves both NPDES permitted point source(s) and nonpoint source(s) allocations, and attainment of the TMDL target depends on reductions in the nonpoint source loads, the TMDL document should include a monitoring plan that describes the additional data to be collected to determine if the load reductions provided for in the TMDL are occurring.

☒ Under certain circumstances, a phased TMDL approach may be utilized when limited existing data are relied upon to develop a TMDL, and the State believes that the use of additional data or data based on better analytical techniques would likely increase the accuracy of the TMDL load calculation and merit development of a second phase TMDL. EPA recommends that a phased TMDL document or its implementation plan include a monitoring plan and a scheduled timeframe for revision of the TMDL. These elements would not be an intrinsic part of the TMDL and would not be approved by EPA, but may be necessary to support a rationale for approving the TMDL. http://www.epa.gov/owow/tmdl/tmdl_clarification_letter.pdf

Recommendation:
☒ Approve ☐ Partial Approval ☐ Disapprove ☐ Insufficient Information

SUMMARY: The Wild Rice River segments will be monitored according to an approved quality assurance project plan. Once a watershed restoration plan is developed and implemented (e.g., a Section 319 Project Implementation Plan), monitoring will be conducted on Wild Rice River according to a future Quality Assurance Project Plan.

COMMENTS: None.

7. Restoration Strategy

The overall purpose of the TMDL analysis is to determine what actions are necessary to ensure that the pollutant load in a waterbody does not result in water quality impairment. Adding additional detail regarding the proposed approach for the restoration of water quality <u>is not</u> currently a regulatory requirement, but is considered a value added component of a TMDL document. During the TMDL analytical process, information is often gained that may serve to point restoration efforts in the right direction and help ensure that resources are spent in the most efficient manner possible. For example,

watershed models used to analyze the linkage between the pollutant loading rates and resultant water quality impacts might also be used to conduct "what if" scenarios to help direct BMP installations to locations that provide the greatest pollutant reductions. Once a TMDL has been written and approved, it is often the responsibility of other water quality programs to see that it is implemented. The level of quality and detail provided in the restoration strategy will greatly influence the future success in achieving the needed pollutant load reductions.

Minimum Submission Requirements:

☒ EPA is not required to and does not approve TMDL implementation plans. However, in cases where a WLA is dependent upon the achievement of a LA, "reasonable assurance" is required to demonstrate the necessary LA called for in the document is practicable). A discussion of the BMPs (or other load reduction measures) that are to be relied upon to achieve the LA(s), and programs and funding sources that will be relied upon to implement the load reductions called for in the document, may be included in the implementation/restoration section of the TMDL document to support a demonstration of "reasonable assurance".

Recommendation:
☒ Approve ☐ Partial Approval ☐ Disapprove ☐ Insufficient Information

SUMMARY: The TMDL Allocation section of the TMDL document includes a list of BMPs that are recommended to meet the TMDL loads. NDDoH typically works with local conservation districts or other cooperators to develop and implement Watershed Restoration Projects after the TMDL has been developed and approved. Detailed project implementation plans are developed as part of this process if Section 319 money is used.

There are no permitted point sources in the watershed so it's not necessary to fully document reasonable assurance demonstrating that the nonpoint source loadings are practicable.

COMMENTS: None.

8. Daily Loading Expression

The goal of a TMDL analysis is to determine what actions are necessary to attain and maintain WQS. The appropriate averaging period that corresponds to this goal will vary depending on the pollutant and the nature of the waterbody under analysis. When selecting an appropriate averaging period for a TMDL analysis, primary concern should be given to the nature of the pollutant in question and the achievement of the underlying WQS. However, recent federal appeals court decisions have pointed out that the title TMDL implies a "daily" loading rate. While the most appropriate averaging period to be used for developing a TMDL analysis may vary according to the pollutant, a daily loading rate can provide a more practical indication of whether or not the overall needed load reductions are being achieved. When limited monitoring resources are available, a daily loading target that takes into account the natural variability of the system can serve as a useful indicator for whether or not the overall load reductions are likely to be met. Therefore, a daily expression of the required pollutant loading rate is a required element in all TMDLs, in addition to any other load averaging periods that may have been used to conduct the TMDL analysis. The level of effort spent to develop the daily load indicator should be based on the overall utility it can provide as an indicator for the total load reductions needed.

Minimum Submission Requirements:

☒ The document should include an expression of the TMDL in terms of a daily load. However, the TMDL may also be expressed in temporal terms other than daily (e.g., an annual or monthly load). If the document expresses the TMDL in additional "non-daily" terms the document should explain why it is appropriate or advantageous to express the TMDL in the additional unit of measurement chosen.

Recommendation:
☒ Approve ☐ Partial Approval ☐ Disapprove ☐ Insufficient Information

SUMMARY: The Wild Rice River fecal coliform TMDL document includes daily loads expressed as colonies per day for the two listed segments in the watershed. The daily TMDL loads are included in TMDL section (Section 7.0) of the document.

COMMENTS: None.

Appendix E
NDDoH's Response to Comments Received from US EPA Region 8

EPA Region 8 Comment: The report mentions that data collected during the water quality assessment was used to determine that the above bulleted sources are the primary contributors of fecal coliforms in the watershed. As information regarding source identification efforts is not provided, it is not clear how these sources were found to be the major contributors. Additional information regarding how it was determined that these are the primary sources of fecal coliforms in the watershed would be helpful.

The potential pathogen contributions from septic systems should be considered and explained in the document. If there are no centralized wastewater collection systems, then septic systems can be potential contributors.

NDDoH Response: A paragraph was added to Section 4.2 which uses the results from load duration curve analysis as additional justification for attributing most of the fecal coliform bacteria loading to runoff from unidentified animal feeding areas and hobby farms in the two TMDL sub-watersheds. This conclusion is reached based on the fact that all of the observed fecal coliform concentrations above the 200 CFU/100mL TMDL target occur during the high flow regime. Further, all of these observations were found to occur following intense summer rain events rather than during spring runoff.

The following paragraph describing the potential for failed septic systems to contribute was also added to Section 4.2:

> "Failing septic systems or direct discharge sewage systems which contribute to fecal coliform bacteria contamination may also be located within the watershed. While their specific location and potential for fecal coliform loading are unknown, these systems may be associated with isolated single-family dwellings and farmsteads located throughout the watershed or within small towns located within the watershed that do not have a centralized sewer system (e.g., Jud and Nortonville)."

In addition, additional language dealing with the allocation to septic systems was added to Section 8.2. It read as follows:

> "<u>Septic System</u> – Septic systems provide an economically feasible way of disposing of household wastes where other means of waste treatment are unavailable (e.g., public or private treatment facilities). The basis for most septic systems involves the treatment and distribution of household wastes through a series of steps involving the following:
>
> 1. A sewer line connecting the house to a septic tank
> 2. A septic tank that allows solids to settle out of the effluent
> 3. A distribution system that dispenses the effluent to a leach field
> 4. A leaching system that allows the effluent to enter the soil
>
> Septic system failure occurs when one or more components of the septic system do not work properly and untreated waste or wastewater leaves the system. Wastes may pond in the leach field and ultimately run off directly into nearby streams or percolate into groundwater. Untreated septic system waste is a potential source of nutrients (nitrogen and phosphorus), organic matter, suspended solids, and fecal coliform bacteria. Land application of septic system sludge, although unlikely, may also be a source of contamination."

> "Septic system failure can occur for several reasons, although the most common reason is improper maintenance (e.g. age, inadequate pumping). Other reasons for failure include improper installation, location, and choice of system. Harmful household chemicals can also cause failure by killing the bacteria that digest the waste. While the number of systems that are not functioning properly is unknown, it is estimated that 28 percent of the systems in North Dakota are failing (USEPA, 2002)."

EPA Region 8 Comment: It is not clear why 3 flow zones were used in the LDCs for these TMDLs. Page 11 of the document explains ***how*** the flow regimes were defined for each site, but no explanation is given for ***why*** 3 zones were used. A brief explanation of why 3 flow zones were used (e.g., based on the shape of the curve, no flow at low end of curve, etc) should be added to the document.

From the information provided on page 12 of the document, it is not clear how the linear regression line is used in determining the required percent reductions needed for LDC. NDDoH is asked to clarify the information and include a description as to how the percent reduction calculation is made using the linear regression line.

NDDoH Response: An additional section was added to Section 5.0, Technical Analysis. This new section, added as Section 5.2, describes the flow duration curve analysis, which is a precursor to the load duration curve analysis. This new section describes how the flow intervals used in the load duration curve are selected.

Additional language was also added to the "Load Duration Curve Analysis" section, now 5.3, which describes with an example of how the existing and TMDL loads are calculated from the regression line and the TMDL target curve. This section also describes how the midpoint for the flow interval is selected.